



KAPPAMapGroup

2018-2019



Education Catalog



KAPPA MAP GROUP



Know Your World

Open your classroom to a world of exploring!

Kappa Map Group is a leading educational publisher & committed to providing engaging classroom resources with our extensive line of educational products.

Kappa educational classroom wall maps, notebook maps & rolled maps shine a spotlight on the world and lets you explore no matter what your perspective.

Our maps, atlases & globes help students understand their world & enrich the learning experience.

The Kappa Map Group Educational Series is designed to present the world to students in a way that is visually appealing and easy to understand.

This extensive line of classroom resources includes coordinating wall maps, rolled maps, deskpad maps, binder maps, outline testing maps and more.



KAPPA 2018

UniversalMAP™ American Map®



Check out Pages 2-3 for New Products!



Classroom Series

New Products.....	2-3
Beginner Classroom Series.....	4
Primary Classroom Series.....	5-8
Essential Classroom Series.....	9-12
Advanced Physical Classroom Series.....	13-16
Advanced Political Classroom Series.....	17-20
State Thematic Classroom Series.....	21-22

Cover photo: *Continent County Concept*
 © andreykuzmin | corporate +
 Aged Map
 © Rawpixel.com | adobestock.com
 Inside front cover: *Back to school*
 © Sergey Peterman | adobestock.com
 © Vadim Guzhva | corporate +

Rolled Maps, Wall Maps, Atlases & More!

U.S. & World History Wall Maps.....	23-26
Large Scale, State & Regional Wall Maps.....	27-28
Rolled Maps Political.....	29
Rolled Maps Physical & Political.....	30
Shaded Relief Maps.....	31
Outline Maps.....	32
Notebook Maps.....	33
Atlases.....	34
Poster & Political Maps.....	35
Map Packs.....	36
Classic Books & Reference Books.....	37
Color & Activity.....	38
Kid's Travel Products.....	39-40
Map Accessories.....	41
Novelty Maps.....	42

*Prices are subject to change without notice


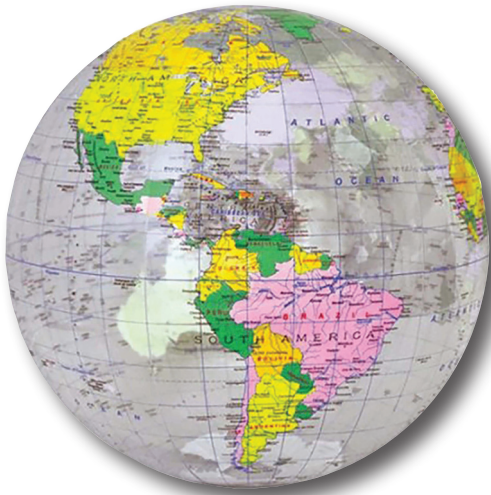
TABLE of CONTENTS

KAPPA MAP GROUP





NEW PRODUCTS!



Poly-bagged (hang tabs available)

Inflatable 16" Transparent Globe

Globe features geographical boundaries with bright vivid colors. Durable and affordable! Can use washable or dry erase markers on surface.

17365 16" Inflatable Transparent Globe..... \$11.99

Continent Notebook Maps

Item #: 17355



Poly-bagged (hang tabs available)

Continent Notebook Maps - 7 pack

11" [w] x 8.5" [h] - Notebook Map set includes individual continent maps with facts on back of: Africa, Antarctica, Asia, Australia, Europe, North America & South America. Nicely Packaged! Laminated with 3-hole punch.

(Also sold as individual continent maps)

Retail Value \$12!



Continent Notebook Maps - 4 pack

11" [w] x 8.5" [h]
Notebook Map set includes the following maps on the front & back: North America & South America, Europe & Asia, Australia & Africa, and Antarctica & the World. Nicely Packaged! Laminated with 3-hole punch.

Continent Notebook Maps

Nicely Packaged! Laminated with 3-hole punch.

	<u>Retail</u>
17355 7 Continent Map W/Facts.....	\$14.99
17356 Continent Maps & World Set- Notebook	\$9.99
17346 Africa Notebook Map W/Facts.....	\$2.99
17347 Antarctica Notebook Map W/Facts	\$2.99
17348 Asia Map W/Facts	\$2.99
17349 Australia Map W/Facts	\$2.99
17350 Europe Map W/Facts.....	\$2.99
17353 North America Map W/Facts	\$2.99
17354 South America Map W/Facts.....	\$2.99

See price list for complete line of products.



KAPPA MAP GROUP




NEW PRODUCTS!

Item #: 17364



Sesame Street Paint with Water Books


48 per case must order in case qty
mixed



#17362

My First Learning Series Coloring & Activity


48 per case must order in case qty
mixed



Item #: 17363

Jumbo Classic Card Games



36 per case must order in case qty
mixed



#17338

Dinosaurs Color & Activity

80 per case must order in case qty
mixed



#168834



Hello Kitty Word Finds

48 per case must order in case qty
mixed

	Retail
17364 Sesame St Paint w/Water Books.....	\$3.95
17362 My First Learning Series Coloring & Activity	\$3.95
17363 Jumbo Classic Card Games.....	\$3.95
17338 Dinosaurs Color & Activity	\$2.99
16884 Hello Kitty Word-Find	\$3.95

Check out your low cost on these items!

"Sesame Workshop"® and "Sesame Street"® and associated characters, trademarks, and design elements are owned and licensed by Sesame Workshop. © 2017 Sesame Workshop. All rights reserved. © Availability isn't guaranteed for the life of the catalog.

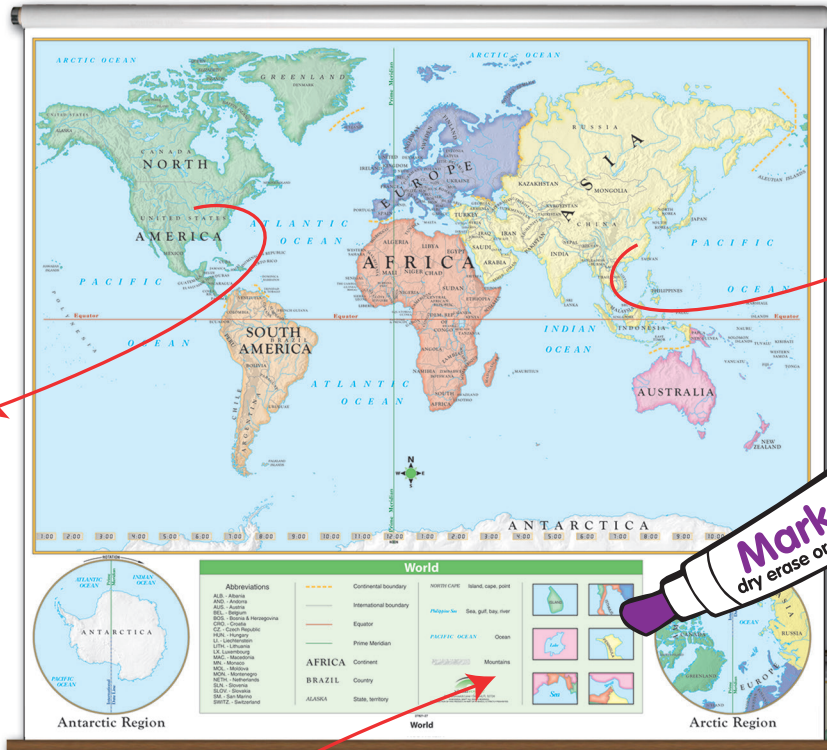
See price list for complete line of products.

KAPPA MAP GROUP





BEGINNER Classroom Series



Basic labeling of waterways, continents and capital names only

Clear, simple cartography is great for early learners K-1

Markable
dry erase or water soluble

All maps in this series are markable with a dry erase or water soluble marker

64" x 54"

Simplified legend features pictorial landforms

67% of polled Americans between the ages of 18-24 can find Louisiana on a US map and only 52% can find Mississippi, leaving a third or more who cannot find these states. Half (50%) cannot find New York state.



64" x 54"

Beginner Classroom Wall Maps

Ideal for pre-K through first grade, the Beginner U.S. and World Wall Map series feature bright colors with easy-to-identify land masses and major bodies of water. The U.S. map shows state names and capitals; the World edition identifies only continents and oceans. This map is available for wall mounting on spring roller with backboard. Also available on rails.

- 14983 U.S. Beginner Wall Map on Roller\$179.00
- 14985 U.S. Beginner Wall Map on Roller with Backboard.....\$199.00
- 27823 World Beginner Wall Map on Roller\$179.00
- 27824 World Beginner Wall Map on Roller with Backboard.....\$199.00
- 22209 U.S./World Beginner Combo on Roller\$279.00
- 22210 U.S./World Beginner Combo on Roller with Backboard.....\$299.00
- 22211 2 Map Beginner Custom Set.....\$299.00

Beginner Floor Maps

Create a hands-on learning experience with these durable vinyl floor maps of the United States and the World. Comes with corner grommets for hanging.

- 29174 U.S. Beginner Floor Map \$59.99
- 29175 World Beginner Floor Map..... \$59.99



Floor Map
60" x 40"

Great Price!

See price list for complete line of products.



KAPPA MAP GROUP



PRIMARY Classroom Series



63% of polled Americans between the ages of 18-24 cannot find Iraq or Saudi Arabia on a map of the Middle East, while 75% cannot find Iran or Israel.



Primary Classroom Wall Maps

These multi-colored wall maps are perfect for any classroom. Students can easily identify political boundaries and national capitals. Landforms are also included and identified by shaded relief. All classroom wall maps are made from heavy duty paper, laminated with a washable surface, and mounted on pull-down spring rollers for convenient classroom usage. Also available on rails.

United States Primary Classroom Wall Map

The U.S. edition identifies state borders, capitals, time zones and features insets of Alaska, Hawaii, and Puerto Rico along with a physical inset map of the U.S. Images of all 50 state flags are shown, along with a locator map showing the country's location in North America.

- 15063 U.S. Primary Wall Map on Roller \$179.00
- 18085 U.S. Primary Wall Map on Roller with Backboard..... \$199.00

Canada Primary Classroom Wall Map

The Canada edition identifies provincial boundaries, capitals, cities and bodies of water. Flags for all the provinces are illustrated along with a locator map showing the country's location in North America.

- 23853 Canada Primary Wall Map on Roller \$179.00
- 18005 Canada Primary Wall Map on Roller with Backboard .. \$199.00

World Primary Classroom Wall Map

The World edition presents the Mercator projection and avoids splitting countries or land masses. Insets of Europe and special polar projections are included for quick identification. National capitals and 193 country flags complete this informative political classroom wall map.

- 11783 World Primary Wall Map on Roller..... \$179.00
- 26080 World Primary Wall Map on Roller with Backboard.... \$199.00

Primary Deskpad Maps

Great for all-purpose student use, this series clearly defines capitals, political boundaries, and time zones. Includes Europe inset map. Corresponds with Primary and Essential Classroom Wall Maps; pages 2-9.

- 15848 U.S. / World Deskpad Map - 5 Pack \$39.99
- 15888 Canada / World Deskpad Map - 5 Pack \$39.99

See price list for complete line of products.


KAPPA MAP GROUP



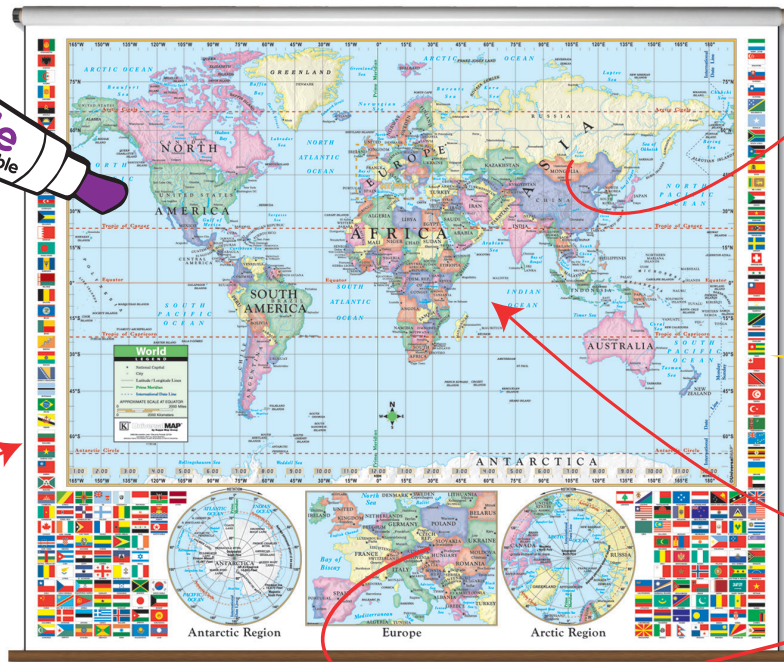


PRIMARY Classroom Series

Anatomy of a Classroom Wall Map



All maps in this series are markable with a dry erase or water soluble marker



Capitals and other major cities pinpointed

Color-blocked political boundaries identify countries for K-3 curriculums

193 flags of the World

Enlarged inset of Europe

64" x 54"

Write-on, Wipe-off Deskpad Maps



US/World Deskpad Map 5 Pack 18" x 13" Item #: 15848



Canada/World Deskpad Map 5 Pack Item #: 15888



Deskpad Map Classroom Sets

Set of 30.

- 27107 U.S./World Deskpad Map Set (30 pack)..... \$229.99
- 27264 Canada/World Deskpad Map Set (30 pack)..... \$229.99

Primary Classroom Wall Map Combo

A Best Seller! The United States and World maps come mounted together on one roller for space saving convenience.

- 24146 U.S./World Primary Combo on Roller..... \$279.00
- 26089 U.S./World Primary Combo on Roller with Backboard..... \$299.00
- 30576 Canada/World Primary Combo on Roller..... \$279.00
- 30577 Canada/World Primary Combo on Roller with Backboard..... \$299.00



64" x 54"





PRIMARY Classroom Series

54" x 69"



54" x 43"



54" x 69"



54" x 69"

Continent Primary Classroom Wall Maps

Continent edition wall maps clearly identifying political country borders, with shaded relief highlighting physical features of the land. Capitals, major cities, waterways, and latitude/longitude lines are also included. World inset map shows the location of each continent. Also available on rails.

Primary Wall Maps on Roller

24373	Africa.....	\$179.00
24389	Antarctica.....	\$179.00
24393	Asia.....	\$179.00
24397	Australia.....	\$179.00
23853	Canada.....	\$179.00
24377	Central America.....	\$179.00
24401	Europe.....	\$179.00
24381	North America.....	\$179.00
24385	South America.....	\$179.00

Primary Wall Maps on Roller with Backboard

See price list for complete line of products.

26081	Africa.....	\$199.00
26082	Antarctica.....	\$199.00
26083	Asia.....	\$199.00
26084	Australia.....	\$199.00
18005	Canada.....	\$199.00
26086	Central America.....	\$199.00
26085	Europe.....	\$199.00
26087	North America.....	\$199.00
26088	South America.....	\$199.00

Pre-Assembled Primary Classroom Wall Map Sets

Each set is mounted on spring rollers and includes backboard.

26014	Eastern Hemisphere: Africa, Europe & Asia.....	\$359.00
26015	Western Hemisphere: North, South & Central America.....	\$359.00
30574	5 Continent: N & S America, Africa, Asia & Europe...	\$539.00
30575	7 Continent: N & S America, Africa, Asia, Europe, Australia & Antarctica.....	\$719.00

KAPPA MAP GROUP





PRIMARY Classroom Series

54" x 69"



54" x 43"

54" x 43"



54" x 69"



54" x varying length

Primary Multiple Wall Map Custom Sets

Make best use of space with these multi-map sets mounted on one heavy duty spring roller for convenience. Mix and match any wall map title in the primary wall map series (pages 5-9); includes backboard.

27103	2 Map Primary Custom Set	\$299.00
25620	3 Map Primary Custom Set	\$359.00
25621	4 Map Primary Custom Set	\$449.00
25622	5 Map Primary Custom Set	\$539.00
25623	6 Map Primary Custom Set	\$629.00
25624	7 Map Primary Custom Set	\$719.00



KAPPA MAP GROUP

See price list for complete line of products.

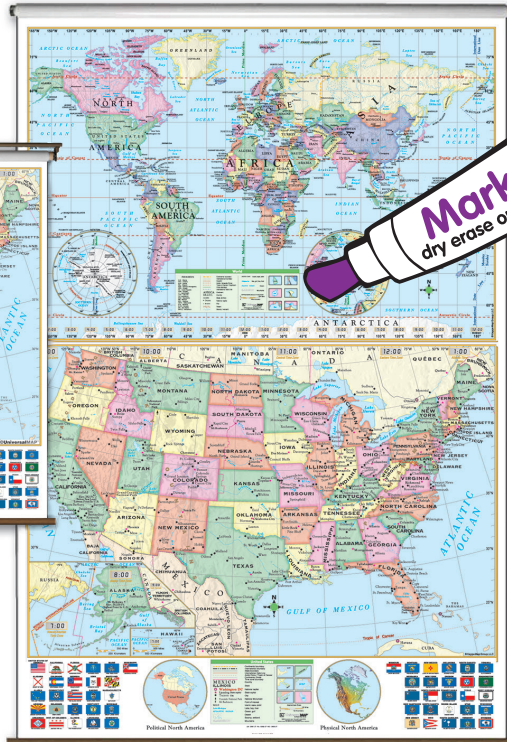


ESSENTIAL Classroom Series

64" x 54"



44" x 65"



Coordinates with Primary Deskpad Map pg. 6



64" x 54"



64" x 54"

Essential Classroom Wall Maps

The Essential Series features the same clear concise maps as the Primary Series, but with an enhanced legend and pictorial landform illustrations for intermediate level studies. Also shows deserts and wetlands. The inset map locator illustrates the location of each continent in the World. Appropriate for grades 4 through 8.

Canada Essential Classroom Wall Map

The Canada edition illustrates the 13 provinces and their flags, plus parts of surrounding countries.

- 28483 Canada Essential Wall Map on Roller \$179.00
- 28484 Canada Essential Wall Map on Roller
with Backboard \$199.00

United States Essential Classroom Wall Map

The U.S. edition clearly identifies state capitals, time zones, and features insets of Alaska & Hawaii. Also includes physical and political North America, as well as all 50 state flags.

- 28453 United States Essential Wall Map on Roller \$179.00
- 28454 United States Essential Wall Map on Roller
with Backboard \$199.00

Middle East Essential Classroom Wall Map

This edition uniquely identifies 42 regional countries, plus lists specific country information and flags.

- 28573 Middle East Essential Wall Map on Roller \$179.00
- 28574 Middle East Essential Wall Map on Roller
with Backboard \$199.00

Middle East Conflicts & Cultures Wall Map

This edition identifies 42 regional countries, plus three sections noting the history of modern terrorism dating back to 1969, map insets and information on the many civilizations, empires, & kingdoms in the region dating back to 3500 B.C., and a section on the independence and turmoil in the Middle East in the 20th century beginning in 1917.

- 26118 Middle East Conflicts and Cultures Map on Roller.... \$179.00
- 26119 Middle East Conflicts and Cultures Map on Roller
with Backboard \$199.00

United States/World Stacked Wall Map

Two of our most popular maps in one! The U.S. edition clearly identifies state capitals, time zones, and features insets of Alaska & Hawaii. Also includes physical and political North America, as well as all 50 state flags. The World edition presents the Mercator projection and avoids splitting countries or land masses. Includes special polar projections. National capitals and major cities are identified.

- 12693 US/World Stacked Wall Map on Roller \$179.00
- 12694 US/World Stacked Wall Map on Roller
with Backboard \$199.00

See price list for complete line of products.

KAPPA MAP GROUP



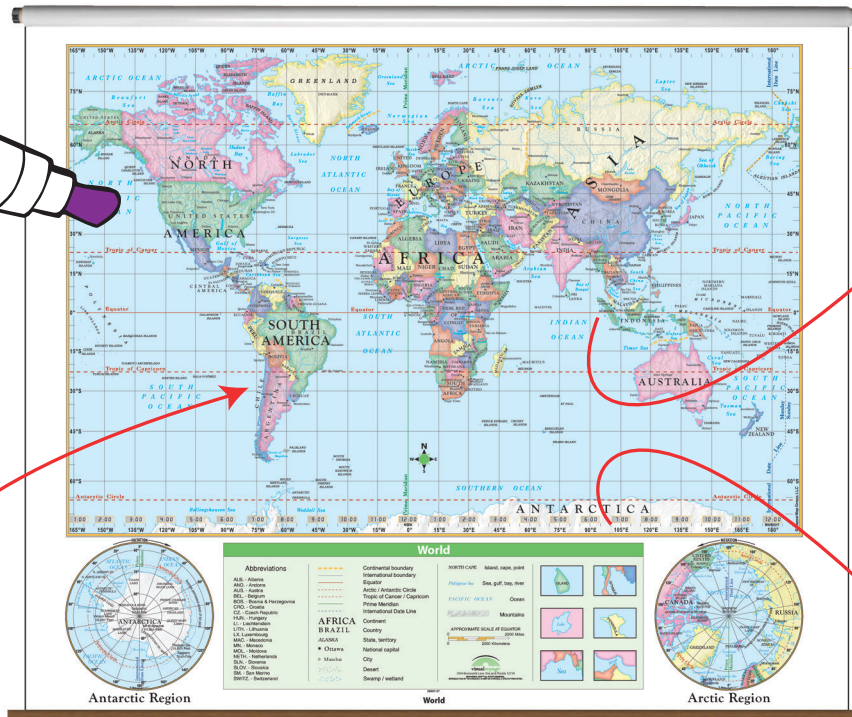


ESSENTIAL Classroom Series

Anatomy of a Classroom Wall Map



All maps in this series are markable with a dry erase or water soluble marker



70% of polled Americans between the ages of 18-24 cannot find North Korea on a world map.

Enhanced legend includes pictorial landform illustrations

64" x 54"

Illustrates deserts and wetlands



World Essential Classroom Wall Map

The World edition presents the Mercator projection and avoids splitting countries or land masses. Includes special polar projections. National capitals and major cities are identified.

- 28463 World Essential Wall Map on Roller \$179.00
- 28464 World Essential Wall Map on Roller with Backboard . \$199.00

Essential Classroom Wall Map Combo

Two maps mounted together on one roller for space saving.

- 28473 U.S./World Essential Combo on Roller..... \$279.00
- 28474 U.S./World Essential Combo on Roller with Backboard \$299.00
- 30578 Canada/World Essential Combo on Roller..... \$279.00
- 30579 Canada/World Essential Combo on Roller with Backboard \$299.00

64" x 54"



See price list for complete line of products.



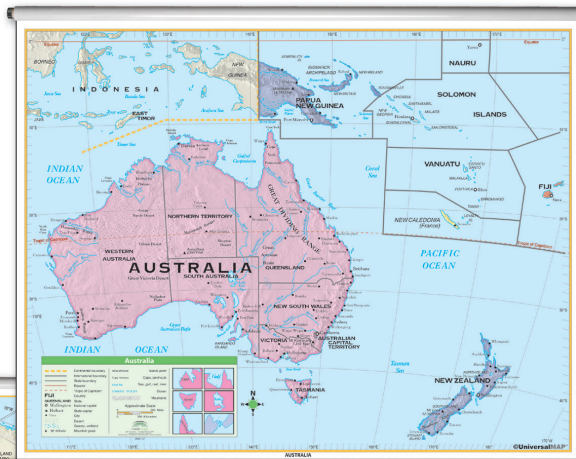


ESSENTIAL Classroom Series


43" x 54"



69" x 54"



54" x 69"



54" x 69"



Continent Essential Classroom Wall Maps

Continent edition classroom wall maps include physical features and political boundaries, national capitals, cities, major waterways, and longitude/latitude lines. Shaded relief highlights physical features. World map inset highlights location of continent.

Essential Wall Maps on Roller

28493	Africa.....	\$179.00
28503	Antarctica.....	\$179.00
28513	Asia.....	\$179.00
28523	Australia.....	\$179.00
28533	Europe.....	\$179.00
28483	Canada.....	\$179.00
28563	Central America.....	\$179.00
28543	North America.....	\$179.00
28553	South America.....	\$179.00

Essential Wall Maps on Roller with Backboard

28494	Africa.....	\$199.00
28504	Antarctica.....	\$199.00

See price list for complete line of products.

28514	Asia.....	\$199.00
28524	Australia.....	\$199.00
28534	Europe.....	\$199.00
28484	Canada.....	\$199.00
28564	Central America.....	\$199.00
28544	North America.....	\$199.00
28554	South America.....	\$199.00

Pre-Assembled Essential Classroom Wall Map Sets

Choose from these four pre-assembled wall map sets. Each set contains multiple maps from different regions and is mounted on spring rollers.

28586	Eastern Hemisphere: Africa, Europe & Asia.....	\$359.00
28587	Western Hemisphere: North, South & Central America.....	\$359.00
28588	5 Continent: N & S America, Africa, Asia & Europe.....	\$539.00
28589	7 Continent: N & S America, Africa, Asia, Europe, Australia & Antarctica.....	\$719.00

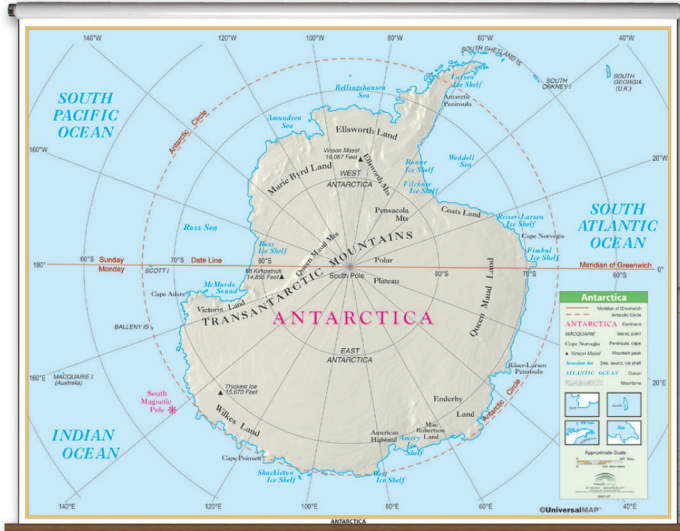
KAPPA MAP GROUP





ESSENTIAL Classroom Series

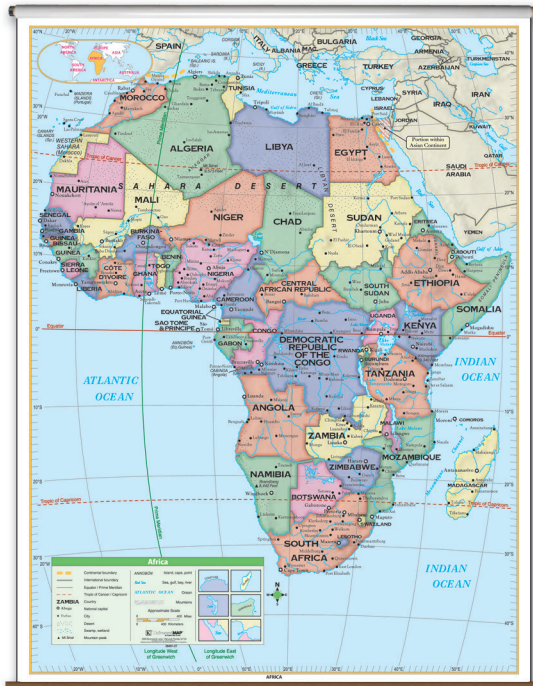
54" x 43"



54" x 43"



54" x 69"



54" x varying length

Essential Multiple Wall Map Custom Sets

Make best use of space with these multi-map sets mounted on one heavy duty spring roller for convenience. Mix and match any wall map titles in the essential wall map series (pages 9-12); includes backboard.

28580	2 Map Essential Custom Set	\$299.00
28581	3 Map Essential Custom Set	\$359.00
28582	4 Map Essential Custom Set	\$449.00
28583	5 Map Essential Custom Set	\$539.00
28584	6 Map Essential Custom Set	\$629.00
28585	7 Map Essential Custom Set	\$719.00



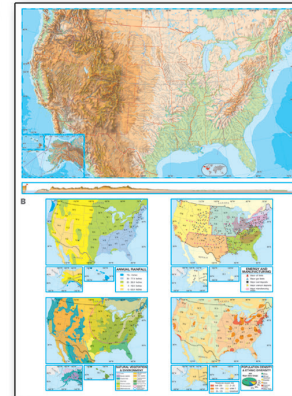
KAPPA MAP GROUP



ADVANCED PHYSICAL Classroom Series

64" x 54"

11" x 17"

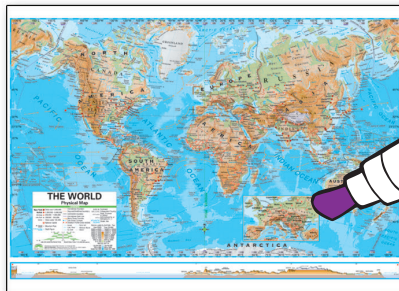


Side A
(shown)

Side B is
blank for
testing
purposes



11" x 17"



11" x 17"



20% of polled Americans between the ages of 18-24 placed Sudan in Asia and 10% place it in Europe.

Advanced Physical Classroom Wall Maps

The Advanced Physical Classroom Series features innovative shaded relief detail of the world, continents and the United States. This high quality series is appropriate for grades 6-12, and includes content that meets national and state curriculum standards. Four thematic inset maps enhance the value of the main map. The world map features the Van Der Grinten projection. Wall maps measure 64" x 54"; also available in a compact 13" x 18" deskpad map format.

Thematic inset content includes:

- Annual rainfall
- Elevation profile
- Natural vegetation areas plus areas of acid rain
- Population density per square mile and ethnic diversity
- Energy resources and manufacturing areas

27897	U.S. Advanced Physical Wall Map on Roller.....	\$179.00
27898	U.S. Advanced Physical Wall Map with Backboard ...	\$199.00
27885	World Advanced Physical Wall Map on Roller.....	\$179.00
27886	World Advanced Physical Wall Map with Backboard	\$199.00

See price list for complete line of products.

Advanced Physical Deskpad Maps

Conveniently sized deskpad maps correspond with matching wall map, including elevation profile and four thematic maps. One handy variation includes a blank map on side B that is ideal for student testing. The heavy duty laminated finish is markable with a dry-erase marker or water soluble ink. (11" x 17") See also page 12.

15879	U.S. Advanced Physical Deskpad Map - 5 Pack	\$39.99
15881	U.S. Physical/World Political Deskpad Map - 5 Pack ..	\$39.99
15882	World Advanced Physical Deskpad Map - 5 Pack	\$39.99

Deskpad Maps

Set of 30.

29419	U.S. Advanced Physical Deskpad Map Set (30 pack).....	\$229.99
29404	World Advanced Physical Deskpad Map Set (30 pack).....	\$229.99

KAPPA MAP GROUP





ADVANCED PHYSICAL Classroom Series

Anatomy of a Classroom Wall Map

64" x 49"



All maps in this series are markable with a dry erase or water soluble marker



Emphasizes physical shaded relief of land masses and waterways for 6-12 grade use

Identifies ocean currents

51% of polled Americans between the ages of 18-24 say the ability to read a map is "absolutely necessary" in today's world.



64" x 49"



Advanced Physical Classroom Wall Map Combo

U.S. and World maps mounted together on one roller for space saving convenience. **Save over \$90.00!**

- 28001 U.S./World Advanced Physical Combo on Roller \$279.00
- 28077 U.S./World Advanced Physical Combo on Roller with Backboard..... \$299.00

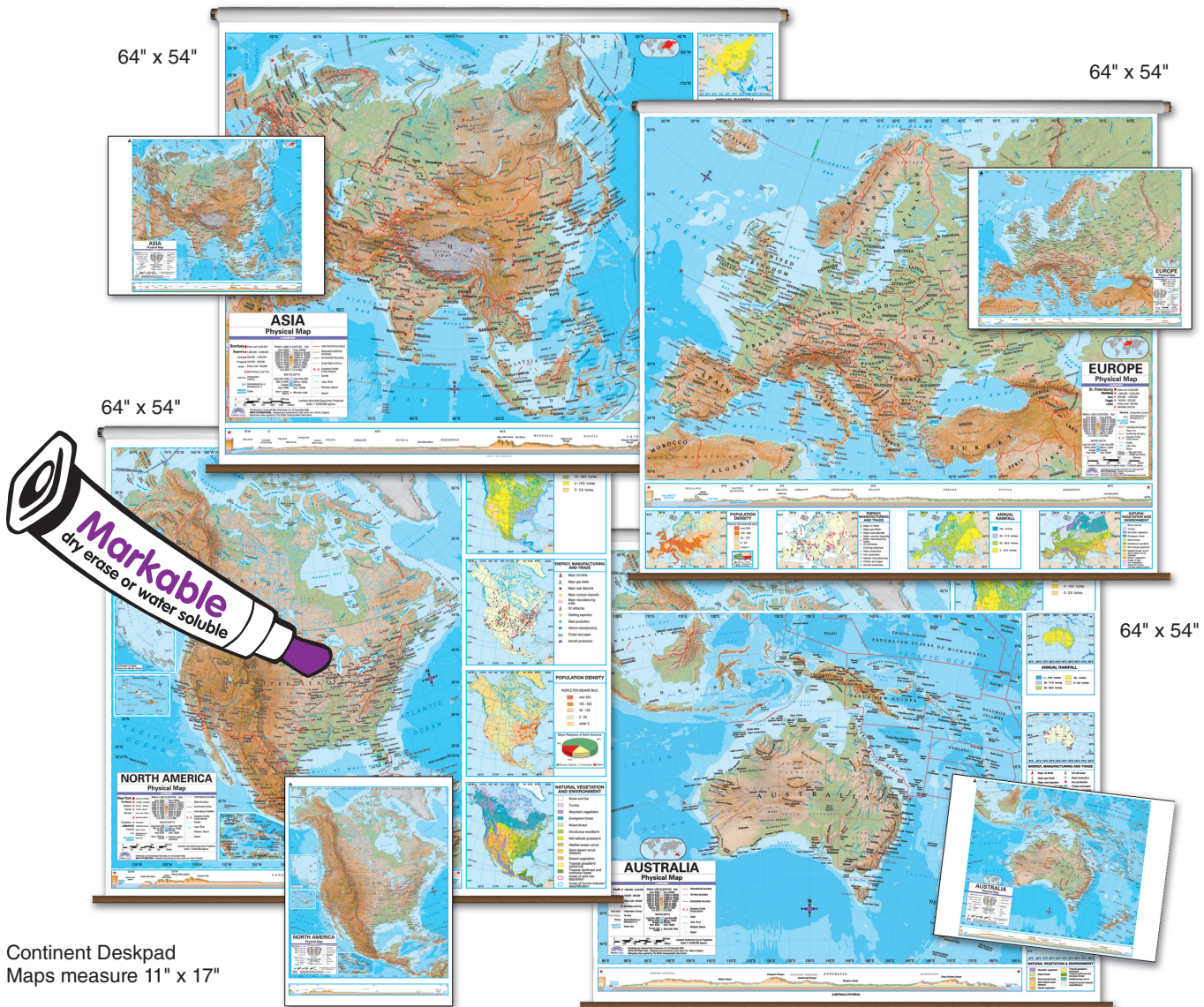
See price list for complete line of products.



KAPPA MAP GROUP



ADVANCED PHYSICAL Classroom Series



Continent Deskpad Maps measure 11" x 17"

Advanced Physical Classroom Wall Maps

Title	On Roller	On Backboard
	\$179.00	\$199.00
Africa	27911	27912
Asia.....	27923	27924
Australia.....	27971	27972
Europe	27935	27936
North America.....	27947	27948
South America	27959	27960

Advanced Physical Multiple Wall Map Custom Sets

Make the best use of space with these multi-map sets mounted on one heavy duty spring roller for convenience. Mix and match any wall map title from pages 13-16 includes backboard. Specify physical or political when ordering.

28011	2 Map Advanced Physical Custom Set.....	\$299.00
28012	3 Map Advanced Physical Custom Set.....	\$359.00
28013	4 Map Advanced Physical Custom Set.....	\$449.00
28014	5 Map Advanced Physical Custom Set.....	\$539.00
28015	6 Map Advanced Physical Custom Set.....	\$629.00
28016	7 Map Advanced Physical Custom Set.....	\$719.00
29636	Eastern Hemisphere Physical: Africa, Europe & Asia	\$359.00
29638	5 Continent: N & S America, Africa, Asia & Europe... ..	\$539.00
29639	7 Continent: N & S America, Africa, Asia, Europe, Australia & Antarctica.....	\$719.00

Advanced Physical Deskpad Maps

Conveniently sized deskpad maps correspond with all the information contained on the matching wall map, including elevation profile and four thematic maps. One handy variation includes a blank map on side B that is ideal for student testing. The heavy duty laminated finish is markable with a dry-erase marker or water soluble ink. (11" x 17")

See price list for complete line of products.

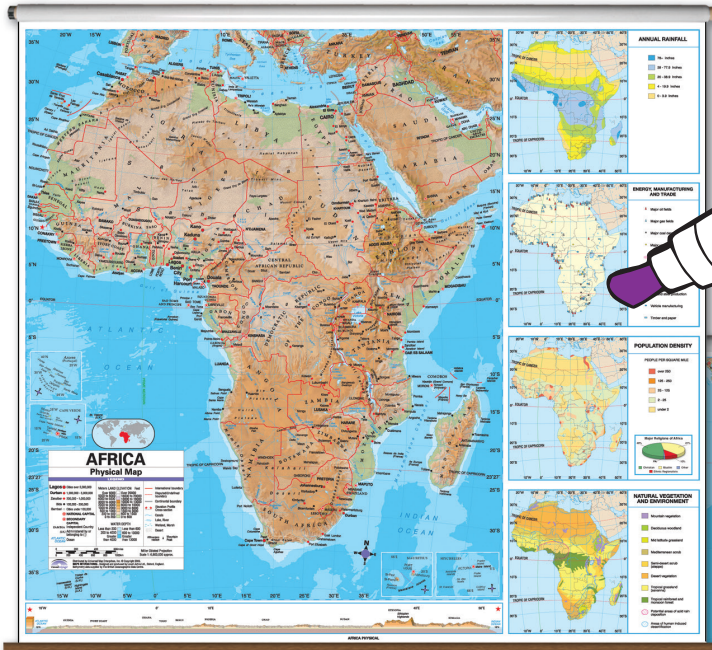
KAPPA MAP GROUP





ADVANCED PHYSICAL Classroom Series

64" x 54"



64" x 54"



Continent Deskpad Maps measure 11" x 17"

11" x 17"

Deskpad Maps & Classroom Sets

Title	5 Pack	Set of 30
Africa Physical Deskpad Map	\$39.99	\$229.99
Asia Physical Deskpad Map	15859	28785
Australia Physical Deskpad Map	15860	28787
Europe Physical Deskpad Map	15868	28789
N. America Physical Deskpad Map	15873	28791
S. America Physical Deskpad Map	15875	28793
U.S. Physical Deskpad Map	15877	28795

Title	5 Pack	Set of 30
U.S./World Deskpad Map	\$39.99	\$229.99
Canada/World Deskpad Map	15848	27107
U.S. Physical Deskpad Map	15888	27264
World Physical Deskpad Map	15879	29419
U.S. Physical/World Political Deskpad Map	15882	29404
U.S. Physical/World Political Deskpad Map	15881	29406



KAPPA MAP GROUP

See price list for complete line of products.



ADVANCED POLITICAL Classroom Series

64" x 54"



70% of polled Americans between the ages of 18-24 cannot find North Korea on a world map.

All maps in this series are markable with a dry erase or water soluble marker

17" x 11"



11" x 17"

Advanced Political Classroom Wall Maps

The Advanced Political Wall Map series provides a wealth of valuable information, including country and state boundaries as well as capitals, major waterways, and major cities. Created with legibility in mind, these brightly colored maps highlight the world, its continents and the United States with detailed cartography. Appropriate for grades 6-12 and satisfying state and national curriculum standards, the Advanced Political Classroom Wall Map is a must have for every classroom. Wall maps measure 64" x 54"; also available in a compact 11" x 17" deskpad map format.

Thematic inset content includes:

- Climate
- Natural vegetation and environment
- Population density per square mile and ethnic diversity
- Landforms and regions

- 27904 U.S. Advanced Political Wall Map on Roller..... \$179.00
- 27906 U.S. Advanced Political Wall Map with Backboard ... \$199.00
- 27891 World Advanced Political Wall Map on Roller..... \$179.00
- 27892 World Advanced Political Wall Map with Backboard.. \$199.00

See price list for complete line of products.

Advanced Political Deskpad Maps

Conveniently sized deskpad maps correspond with all the information contained on the matching wall map, including elevation profile and four thematic maps. One handy variation includes a blank map on side B that is ideal for student testing. The heavy duty laminated finish is markable with a dry-erase marker or water soluble ink. (11" x 17")

- 15880 U.S. Advanced Political Deskpad Map - 5 Pack \$39.99
- 15881 U.S. Physical/World Political Deskpad Map - 5 Pack . \$39.99
- 15883 World Advanced Political Deskpad Map - 5 Pack..... \$39.99

Deskpad Map Classroom Sets

- 29403 U.S. Advanced Political Deskpad Map Set - 30 Pack \$229.99
- 29406 U.S. Physical/World Political Advanced Deskpad map Set - 30 Pack..... \$229.99
- 29405 World Adv. Political Deskpad Map Set - 30 Pack \$229.99

KAPPA MAP GROUP

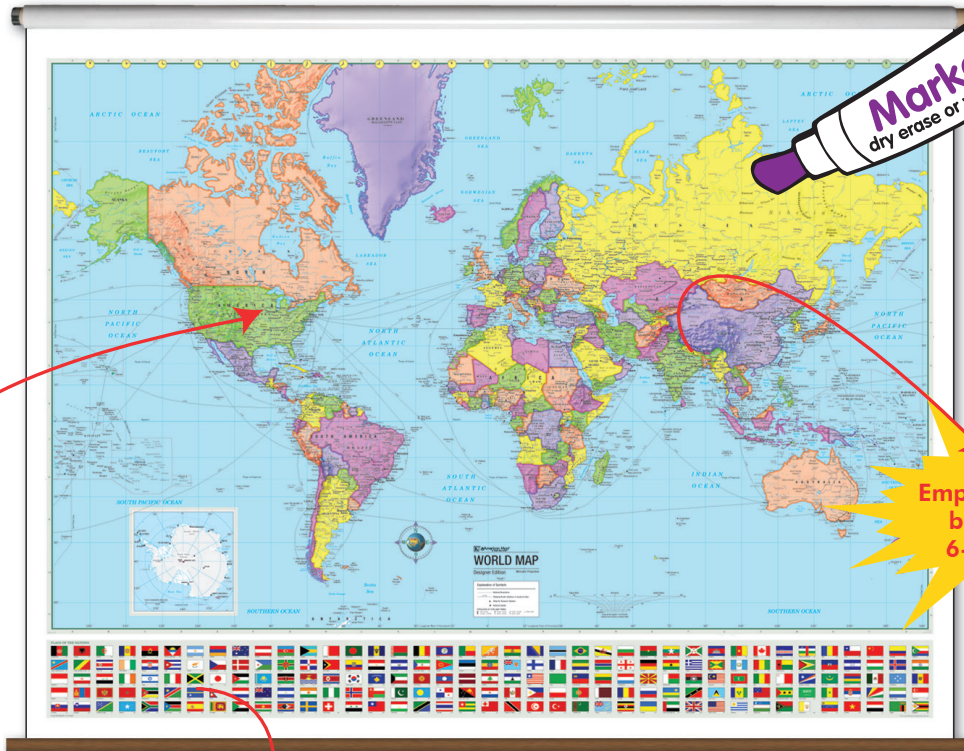




ADVANCED POLITICAL Classroom Series

Anatomy of a Classroom Wall Map

All maps in this series are markable with a dry erase or water soluble marker



Shaded relief of land masses and waterways

Emphasizes political boundaries for 6-12 grade use

64" x 54"

Country Flags add additional content

64" x 54"



Advanced Political Classroom Wall Map Combo

The U.S. and world wall maps are mounted together on one roller for space-saving convenience.

- 28000 U.S./World Advanced Political Wall Map Combo on Roller..... \$279.00
- 28076 U.S./World Advanced Political Wall Map Combo with Backboard..... \$299.00

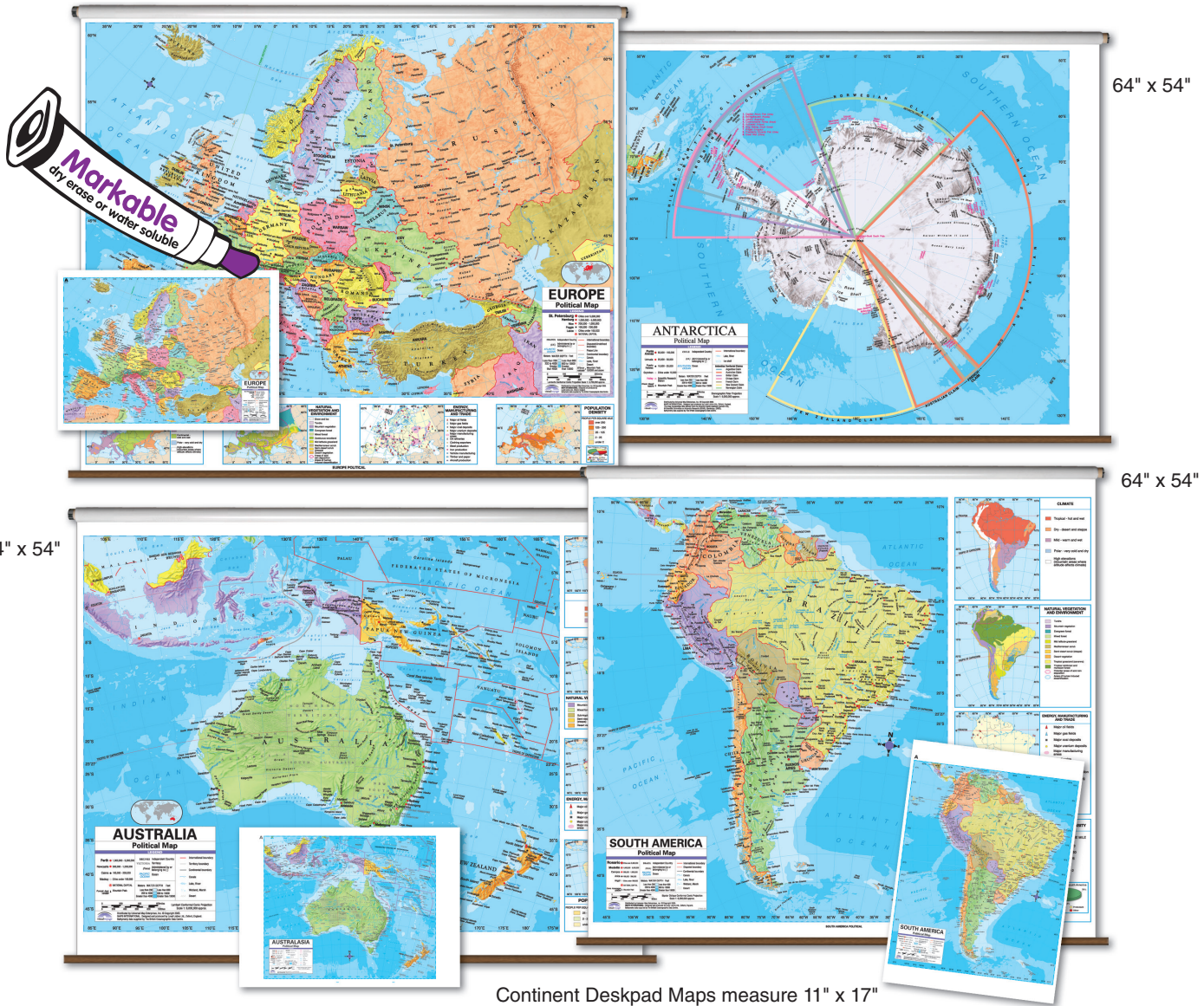
See price list for complete line of products.



KAPPA MAP GROUP



ADVANCED POLITICAL Classroom Series



64" x 54"

64" x 54"

64" x 54"

Continent Desktop Maps measure 11" x 17"

Advanced Political Continent Wall Maps

The continent series includes the same quality images and information as the World and U.S. versions. See page 17 for complete product description.

Title	On Roller	On Backboard
Africa	27917	27918
Antarctica	27989	27990
Asia	27929	27930
Australia	27977	27978
Europe	27941	27942
North America	27953	27954
South America	27965	27966
17044 2-Map Custom Advanced Political Set on Roller....	\$279.00	

Advanced Political Multiple Wall Map Custom Sets

Make the best use of space with these multi-map sets mounted on one heavy duty spring roller for convenience. Mix and match any wall map title from pages 17-20; includes backboard.

30584	2-Map Advanced Political Custom Set	\$299.00
30585	3-Map Advanced Political Custom Set	\$359.00
30586	4-Map Advanced Political Custom Set	\$449.00
30587	5-Map Advanced Political Custom Set	\$539.00
30588	6-Map Advanced Political Custom Set	\$629.00
30589	7-Map Advanced Political Custom Set	\$719.00
29637	Eastern Hemisphere: Africa, Europe & Asia	\$359.00
29640	5 Continent: N & S America, Africa, Asia & Europe..	\$539.00
29641	7 Continent: N & S America, Africa, Asia, Europe, Australia & Antarctica	\$719.00

See price list for complete line of products.

KAPPA MAP GROUP

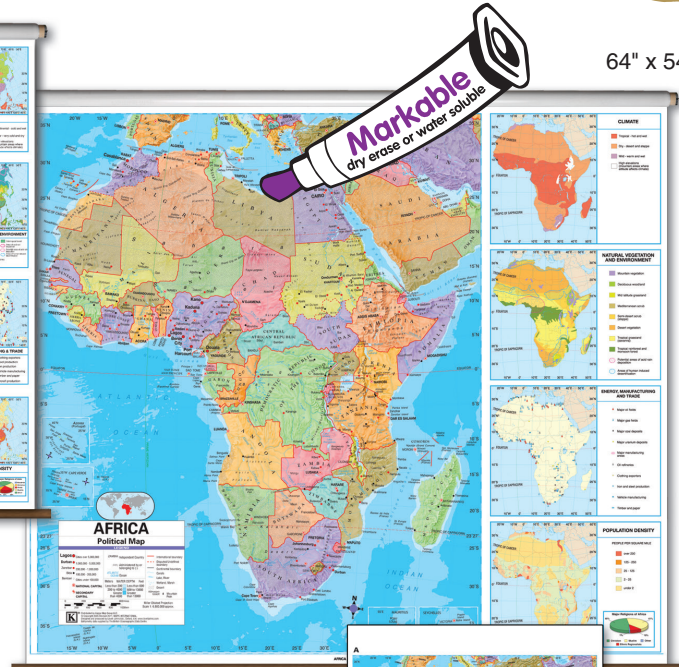




ADVANCED POLITICAL Classroom Series



64" x 54"



64" x 54"



64" x 54"



Continent Deskpad Maps measure 11" x 17"

Advanced Political Deskpad Map Series

These conveniently sized deskpad maps correspond with all the information contained on the matching wall map, including political boundaries and four thematic maps. One handy variation includes a blank map on side B that is ideal for student testing. The heavy duty laminated finish is markable with a dry-erase marker or water soluble ink. (11" x 17")

Deskpad Map Classroom Sets

Title	5 Pack	Set of 30
Africa Advanced Political Deskpad Map	15849	28786
Asia Advanced Political Deskpad Map	15867	28788
Australia Advanced Political Deskpad Map.....	15869	28790
Europe Advanced Political Deskpad Map.....	15874	28792

N. America Adv. Political Deskpad Map	15876	28794
S. America Adv. Political Deskpad Map.....	15878	28796

Title	5 Pack	Set of 30
U.S./World Deskpad Map	\$39.99	\$229.99
Canada/World Deskpad Map.....	15848	27107
U.S. Adv. Political Deskpad Map	15888	27264
World Adv. Political Deskpad Map	15880	29403
World Adv. Political Deskpad Map	15883	29405
U.S. Physical/World Political Deskpad Map	15881	29406



KAPPA MAP GROUP

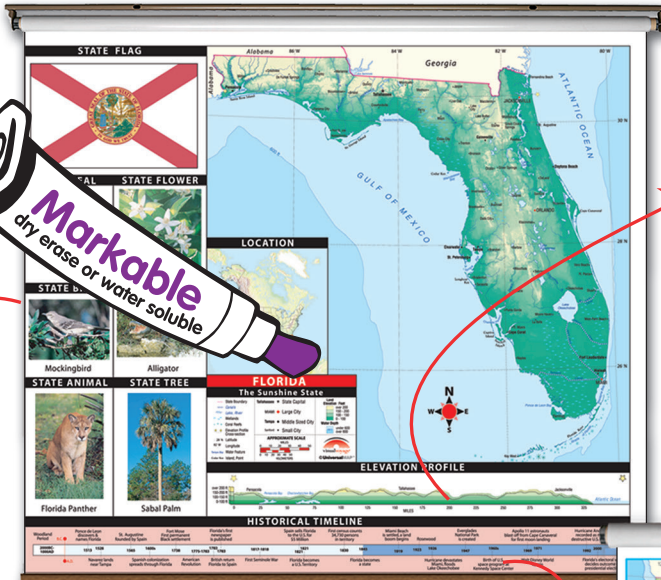
See price list for complete line of products.



STATE THEMATIC Classroom Series

Anatomy of A Classroom Wall Map

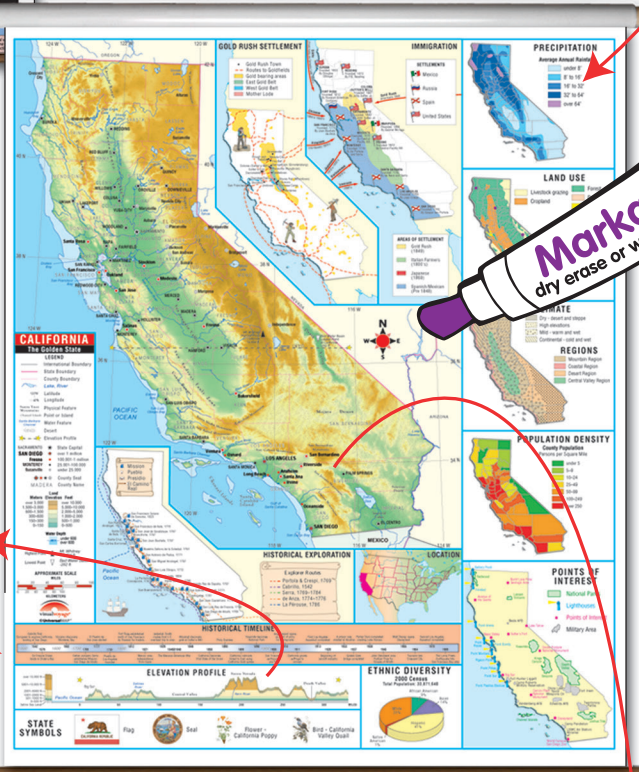
PRIMARY (K-3)



Cross-section elevation profiles

Thematic maps correspond with specific state curriculum needs

INTERMEDIATE (3-8)



Cross-section elevation profiles

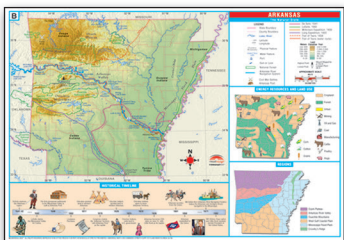
Historical time line charts major events

Shaded relief map includes major cities, counties and geographic features

Photos of state flags and other related information

Historical time line charts major events

DESKPAD MAP



All maps in this series are markable with a dry erase or water soluble marker





STATE THEMATIC Classroom Series

State Thematic Wall Maps

These cross-curriculum thematic maps are excellent for state studies, history, and other related coursework. Detailed state wall maps meet or exceed individual state standards and curriculum framework. A comprehensive historical timeline and elevation profile provide the extra information needed to give a broader picture. Durable lamination protects the map, and can be used with water-based pens and dry erase markers. Mounted on spring roller with backboard for sturdy wall mounting.

Primary Thematic Wall Maps feature basic state information, including state capitals, major cities, state seal and motto, plus pictures of the state flag, tree, flower, bird and more..... \$249.00

Intermediate Thematic Wall Maps feature a historical timeline and elevation profile, plus insets of land use, ethnic diversity and population, average precipitation and more. Corresponds with the Thematic Desktop Maps..... \$249.00

All maps in this series are markable with a dry erase or water soluble marker

Thematic Desktop Maps

Correlating desk-sized student maps include the same political and historical content as the wall map, plus labeled and testing versions of the main map.

Side A Detailed state map with political boundaries and physical relief. Features cities, capitals, counties, bordering states and waterways. Also includes longitude and latitude, elevation profile, satellite locator map, places of interest, and historic map.

Side B Duplicates side A without labels; perfect for assignments and testing purposes. Also includes ethnic diversity pie chart, historical timeline and thematic inset maps of: population per square mile, state regions, political and transportation, average annual precipitation, and land use.

Thematic Desktop Maps - 5 Pack\$39.99
Thematic Desktop Map Sets - 30 Pac.....\$229.99

Arkansas State Thematic Products

- 10126 AR Primary Thematic Wall Map..... \$249.00
- 10128 AR Intermediate Thematic Wall Map \$249.00
- 16500 AR Primary Thematic Desktop Map - 5 Pack..... \$39.99
- 10186 AR Primary Thematic Desktop Map Set - 30 Pack .. \$229.99
- 16501 AR Intermediate Thematic Desktop Map - 5 Pack \$39.99
- 16499 AR Inter. Thematic Desktop Map Set - 30 Pack..... \$229.99

California State Thematic Products

- 26346 CA Primary Thematic Wall Map..... \$249.00
- 26406 CA Intermediate Thematic Wall Map \$249.00
- 15884 CA Thematic Desktop Map - 5 Pack..... \$39.99
- 29797 CA Primary Thematic Desktop Map Set - 30 Pack... \$229.99

Florida State Thematic Products

- 26350 FL Primary Thematic Wall Map \$249.00
- 26411 FL Intermediate Thematic Wall Map..... \$249.00
- 15885 FL Thematic Desktop Map - 5 Pack \$39.99
- 27208 FL Primary Thematic Desktop Map Set - 30 Pack ... \$229.99

New Jersey State Thematic Products

- 26804 NJ Primary Thematic Wall Map \$249.00
- 26805 NJ Intermediate Thematic Wall Map..... \$249.00
- 16502 NJ Thematic Desktop Map - 5 Pack..... \$39.99
- 27228 NJ Primary Thematic Desktop Map Set - 30 Pack... \$229.99

New Mexico State Thematic Products

- 26372 NM Primary Thematic Wall Map..... \$249.00
- 26433 NM Intermediate Thematic Wall Map \$249.00
- 16503 NM Thematic Desktop Map - 5 Pack..... \$39.99
- 27196 NM Primary Thematic Desktop Map Set - 30 Pack.. \$229.99

New York State Thematic Products

- 26373 NY Primary Thematic Wall Map..... \$249.00
- 26434 NY Intermediate Thematic Wall Map \$249.00
- 15886 NY Thematic Desktop Map - 5 Pack \$39.99
- 27230 NY Primary Thematic Desktop Map Set - 30 Pack... \$229.99

North Carolina State Thematic Products

- 26374 NC Primary Thematic Wall Map \$249.00
- 26435 NC Intermediate Thematic Wall Map..... \$249.00
- 15976 NC Thematic Desktop Map - 5 Pack \$39.99
- 27231 NC Primary Thematic Desktop Map Set - 30 Pack .. \$229.99

Oklahoma State Thematic Products

- 26377 OK Primary Thematic Wall Map \$249.00
- 26438 OK Intermediate Thematic Wall Map..... \$249.00
- 16504 OK Thematic Desktop Map - 5 Pack \$39.99
- 27234 OK Primary Thematic Desktop Map Set - 30 Pack .. \$229.99

Texas State Thematic Products

- 26384 TX Primary Thematic Wall Map \$249.00
- 26445 TX Intermediate Thematic Wall Map \$249.00
- 15887 TX Thematic Desktop Map - 5 Pack..... \$39.99
- 27195 TX Primary Thematic Desktop Map Set - 30 Pack ... \$229.99

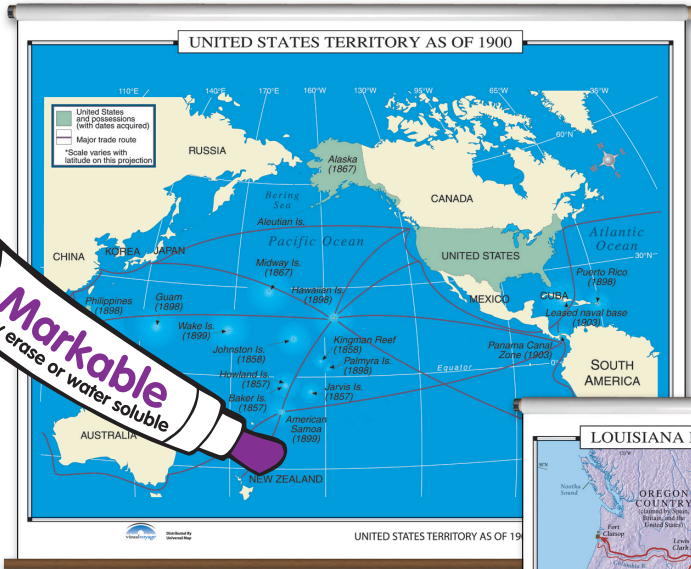
Utah State Thematic Products

- 10187 UT Primary Thematic Wall Map..... \$249.00
- 10188 UT Intermediate Thematic Wall Map \$249.00
- 16505 UT Intermediate Thematic Desktop Map - 5 Pack \$39.99
- 10196 UT Inter. Thematic Desktop Map Set - 30 Pack..... \$229.99






U.S. & WORLD HISTORY Classroom Series



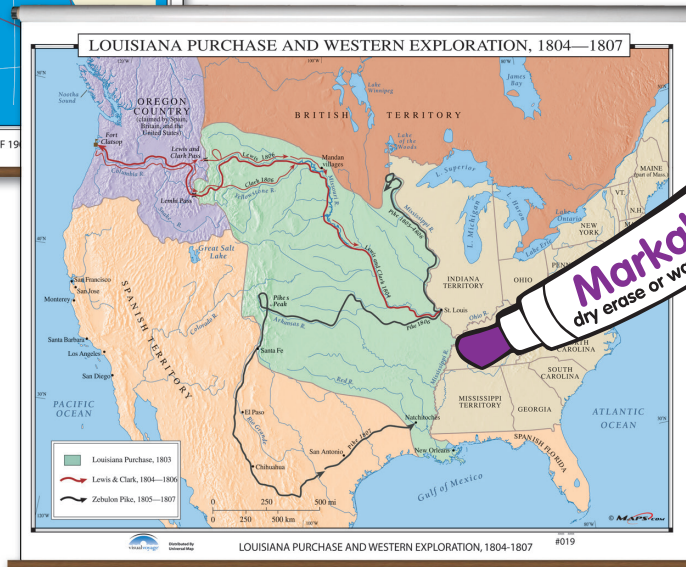
#031
46" x 32"



Item# 29968

All maps in this series are markable with a dry erase or water soluble marker

75% of polled Americans between the ages of 18-24 have at least one kind of map in their home or car.



#019
46" x 32"

U.S. History Wall Maps

This popular option saves space by mounting wall maps together as a set. Simply indicate the series numbers to create a customized teaching tool. Order sets by map series number.

U.S. History Wall Maps on Roller with Backboard \$169.00

U.S. History Multiple Wall Map Series Number

(Series # arranged by approximate date)

Item #	Title	Series #
30002	Possible Migration Routes Of The First Americans	001
30005	Early Voyages Of Exploration	002
30008	European Exploration Of North America	003
30011	Slave Trade Routes, 1400s-1800s	004
30014	Native American Cultures, 1500s	005
30017	The Atlantic Slave Trade Routes	006
30020	English Colonial Settlements, 1600s	007
30023	North American Indian Nations, C. 1750	008
30026	Colonial Overseas Trade	009
30029	French, Spanish And English Settlements To 1776	010
30032	The French And Indian War	011
30035	Settlement By Ethnic Group, C. 1755	012
30038	Revolutionary War In The North And West	013
30041	War For Independence In The South	014

Item #	Title	Series #
30044	The First Thirteen States	015
30047	State Claims To Western Lands	016
30050	Land Ordinance Of 1785	017
30053	Northwest Territory	018
30056	Louisiana Purchase, Western Exploration Routes	019
30059	War Of 1812	020
30062	Oregon Country	021
30065	The Missouri Compromise	022
30068	Removal Of American Indians	023
30071	Texas Revolution, 1835-1836	024
30074	Principal Rivers, Roads, And Canals, C. 1840	025
30077	Mexican War, 1846-1848	026
30080	Status Of Slavery In The Territories	027
30083	North American Indian Territorial Losses, 1850-1890	028
30086	Growth Of The United States In 1853	029
30089	U.S. Territory And Leases	030
30092	U.S. Territory As Of 1900	031
30095	Expansion Of The Railroads To 1860	032
30098	Industry And Agriculture In The North & South	033
30101	Underground Railroad	034
30104	Secession Of Southern States	035
30107	The Civil War In The Eastern U.S.	036
30110	The Civil War Central U.S.	037
30113	The Gettysburg Campaign	038

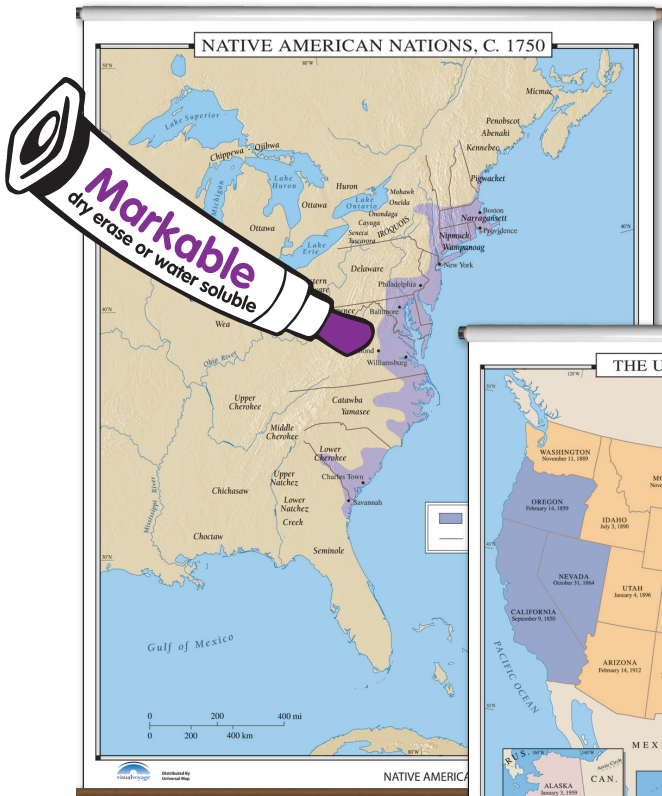
See price list for complete line of products.

KAPPA MAP GROUP





U.S. & WORLD HISTORY Classroom Series



#008
36" x 48"



#029
46" x 32"



#069
46" x 32"

Item #	Title	Series #
30116	Sherman's March	039
30119	U.S. Expansion And The Alaska Purchase	040
30122	Western Railroads And Cattle Trails, C. 1870s	041
30125	The Reconstruction	042
30128	Immigrants To The United States	043
30137	Spanish/American War, Caribbean	046
30140	State Of The Nation 1900	047
30146	Women's Suffrage Before The 19th Amendment, 1919...	049
30149	U.S. Participation On The Western Front	050
30155	Great Depression	052
30158	The Dust Bowl, 1935-1940	053
30164	Pearl Harbor, Hawaii: Dec. 7, 1941	055
30170	The Balance Of Power After World War II	057
30176	Public School Segregation By State	059
30179	Major Civil Rights Events	060
30223	U.S. Population Changes, 1950-1994	060a
30470	U.S. Involvement In Latin America, 1953-2000	062
30131	U.S. Involvement In Latin America / Caribbean, 1978-1992	044
30188	Post-War Europe, Middle East And North America	063
30191	Immigrants To The United States	064
30197	Immigrants To The U.S. For Top Ten Countries Of Birth	066
30200	Native American Tribal Distribution	067
30203	The Conflict In Afghanistan, 2001	068

Item #	Title	Series #
30206	U.S. Today, With Dates Of Statehood	069
30425	World War I In Europe	163
30440	World War II, European Theater	168
30443	World War II, Pacific Theater	169
30461	Korean War, 1950-1953	175
30467	The Vietnam War, 1964-1975	177
30482	The Persian Gulf War	182

U.S. History Multiple Wall Map Custom Sets

This popular option saves space by mounting wall maps together as a set. Simply indicate the series numbers to create a customized teaching tool. Order sets by map series number.

10120	2 Map History Set	\$278.00
30207	4 Map History Set	\$409.00
30208	6 Map History Set	\$529.00
30209	8 Map History Set	\$609.00
30210	10 Map History Set	\$679.00
30211	12 Map History Set	\$699.00
30212	16 Map History Set	\$769.00

U.S. History Atlas


29968 United States History Atlas (See page 23) \$12.95

See price list for complete line of products.



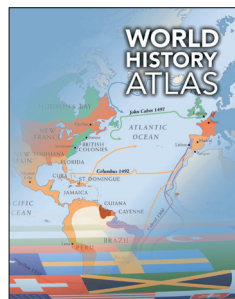


U.S. & WORLD HISTORY Classroom Series

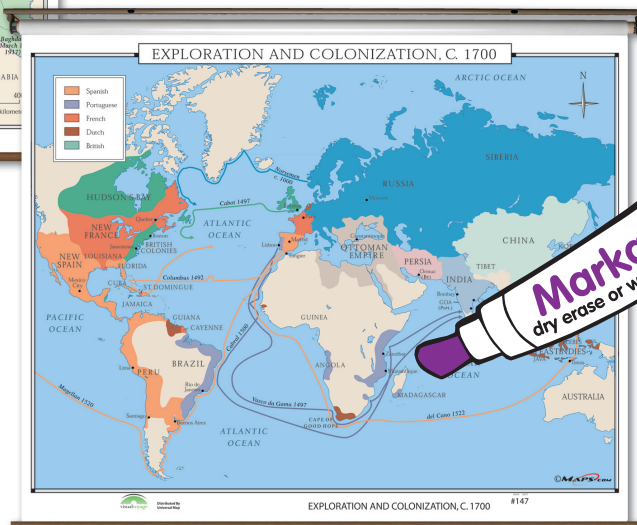


#163
46" x 32"

All maps in this series are markable with a dry erase or water soluble marker



Item# 11768



#147
46" x 32"

World History Wall Maps

Now available from Universal Map, these quality wall maps bring history to life. The series is organized chronologically by dates. Durable laminated maps measure 46" x 32" or 36" x 48". Meets World History curriculum requirements.

World History Wall Maps on Roller with Backboard..... \$169.00

World History Multiple Wall Map Series Number

(Series # arranged by approximate date)

Item #	Title	Series #
30002	Possible Migration Routes Of The First Americans	001
30242	The Spread Of Agriculture, C. 10,000-1000 BCE	102
30245	Beginnings Of Civilization, 8000-9000 BCE	103
30248	The Ancient World, 600 BCE	104
30251	Indo-European Migrations, C. 4000-1000 BCE	105
30254	Mesopotamia & Egypt, C. 4000-1000 BCE	106
30257	Early Societies Of Oceania, 3500-500 BCE	107
30260	Early Civilizations Of Asia, 3000-1000 BCE	108
30263	Early Greece, C. 2000-1100 BCE	109
30266	Mesoamerican Societies, CE 1200 BCE-900 BCE	110
30269	The Spread Of World Religions, C. 500 BCE-600 CE	111
30272	Classical Greece, 450 BCE	112
30275	Xia, Shang, & Zhou Dyn. Of China, 400 BCE-221 BCE	113
30278	Alexander's Empire, 323 BCE	114
30281	Hellenistic Empires, C. 275 BCE	115
30284	Eurasia & The Silk Road, 100 BCE	116
30287	Growth Of The Roman Empire, 44 BCE-117 CE	117
30290	Major States And Cultures Of The World, C. 100 BCE	118

Item #	Title	Series #
30293	The Roman Empire & Germanic Migrations, C. 400 CE	119
30296	Asia, C. 413-750 CE	120
30299	Trade Routes In The Indian Ocean, C. 500-1000 CE	121
30302	South American States, C. 500-1532 CE	122
30305	Europe & The Byzantine Empire, C. 526 CE	123
30308	The Spread Of Islam, 622-750 CE	124
30311	Medieval Europe, C. 950-1300 CE	125
30314	Early Peoples & Cultures Of North America, 1000 CE	126
30317	Turkish Empires, 1000 CE	127
30320	Pacific Island Societies, 1000-1500 CE	128
30323	Voyages Of Exploration 1000-1522 CE & Colonial Empires Early 1400-1700	129
30326	European Explorations Of North America 1066-1682	130
30329	The Early Crusades, 1092-1212	131
30332	Decline Of The Byzantine Empire, 1100	132
30335	Decline Of The Ottoman Empire, 1774-1914	133
30338	Mongol Empire, 13th Century	134
30341	Africa, 1200-1600	135
30344	Spread Of The Black Death, 1347-1354	136
30347	Renaissance Italy, 1350-1600	137
30350	The Ottoman Empire To 1672	138
30356	African Slave Trade, 1441-1808	140
30359	Europe, C. 1494-1560	141
30362	Asia, C. 1500	142
30365	The Growth Of Russia, 1598-1796	143
30368	China In The Qing Dynasty, 1644-1911	144
30371	Europe, 1648	145
30374	European Empires, C. 1700	146

See price list for complete line of products.

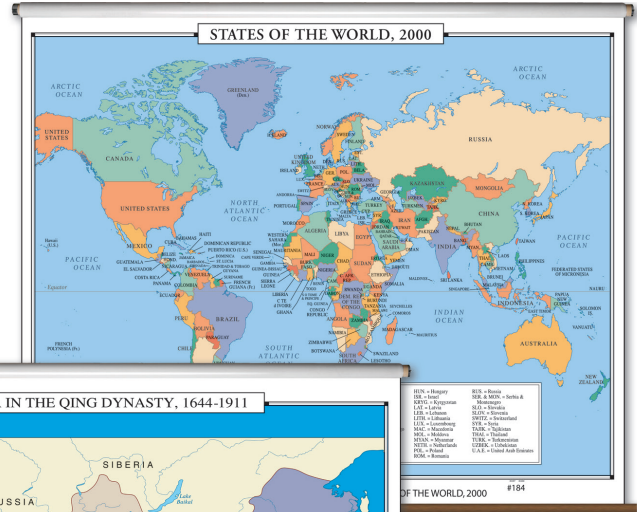
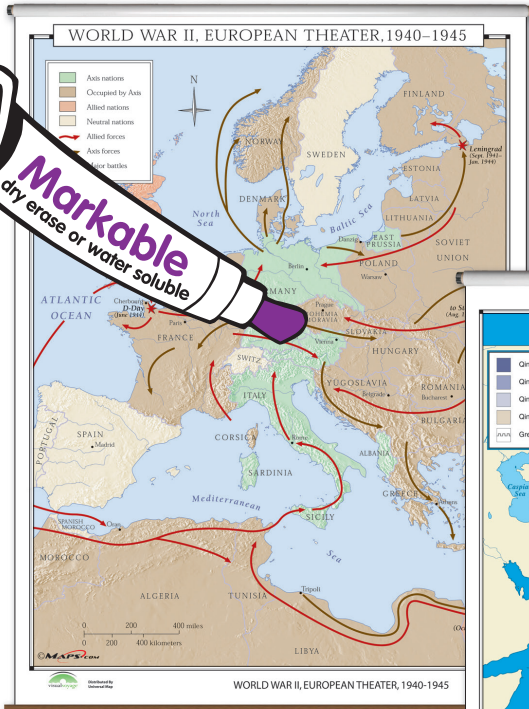
KAPPA MAP GROUP





U.S. & WORLD HISTORY Classroom Series

#168
36" x 48"



#184
46" x 32"



#144
46" x 32"

Item #	Title	Series #
30377	Exploration & Colonization, C. 1700	147
30380	European Trading Colonies In Asia, C. 1750	148
30383	French, Sp & Eng. Settlements In N. America To 1776	149
30386	Asia, 1800	150
30389	Napoleon's Empire, 1800-1814	151
30392	Immigration In The 19th Century, 1800-1914	152
30395	Western Expansion In The United States, 1804-1807	153
30398	Latin American Independence, 19th Century	154
30401	Europe, 1815	155
30404	Industrialization & Urbanization In Europe, C. 1850	156
30407	East Asia, 1850-1900	157
30410	Japanese Expansion In Asia, 1895-1941	158
30413	Imperialism In The Modern World, 1900	159
30416	Asian Imperialism To 1910	160
30419	Africa, 1914	161
30422	Europe, 1914	162
30425	World War I, 1914-1917	163
30428	World War I, The Western Front, 1918	164
30431	Europe Between Wars, 1918-1939	165
30434	Asia, 1930-1941	166
30437	World War II In The Balkans And North Africa	167
30440	World War II - European Theater, 1941-1945	168
30443	World War II - Pacific Theater, 1941-1945	169
30446	Europe After World War II	170
30449	Independent States, 1945-1990	171
30452	Cold War Europe, 1946-1990	172
30455	North American Treaty Organization (NATO)	173
30458	Post-Cold War Europe, Middle East & Africa, 1970-1995	174

Item #	Title	Series #
30461	The Korean War, 1950-1953	175
30464	European Union	176
30467	The Vietnam War, 1964-1975	177
30470	U.S. Involvement In Latin America, 1953-2000	178
30473	United Nations Sanctions	179
30476	UN Military And Peacekeeping Missions, 1970-2003	180
30479	Russia And The Former Soviet Union, 1991	181
30482	Persian Gulf War, 1991	182
30485	Indep. Dates For Countries Of The World As Of 1999	183
30488	State Of The World, 2004	184
30491	Terrorism Hotspots, 2001-2002	185

History Multiple Wall Map Custom Sets

This popular option saves space by mounting wall maps together as a set. Simply indicate the series numbers to create a customized teaching tool. Order sets by map series number.

30207	4 Map History Set	\$409.00
30208	6 Map History Set	\$529.00
30209	8 Map History Set	\$609.00
30210	10 Map History Set	\$679.00
30211	12 Map History Set	\$699.00
30212	16 Map History Set	\$769.00

World History Atlas

29969	World History Atlas (See page 25)	\$12.95
-------	---	---------

See price list for complete line of products.



KAPPA MAP GROUP



MORE WALL MAPS

Large Scale, State & Regional Wall Maps

Large Scale Wall Maps

Oversized reference wall maps with clearly identified political boundaries. A heavy-duty washable surface is markable with dry erase pens or water soluble marker.

U.S. Edition includes thousands of cities, state highways, interstate highways with exit numbers, time zones, waterways, mountain ranges, forests, longitude/latitude lines, plus insets of Alaska, Hawaii and Puerto Rico.

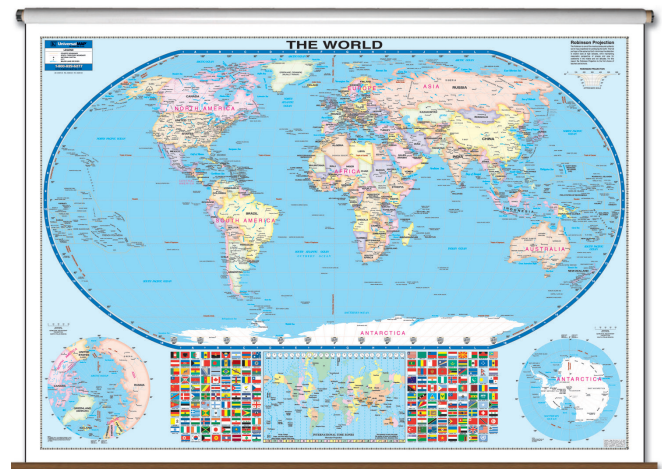
World Edition features the Robinson projection. Political borders and countries are highlighted, plus cities, capitals and flags of all 192 countries.

- 15763 U.S. Large Scale Wall Map on Roller..... \$249.00
- 26133 U.S. Large Scale Wall Map Roller with Backboard... \$269.00

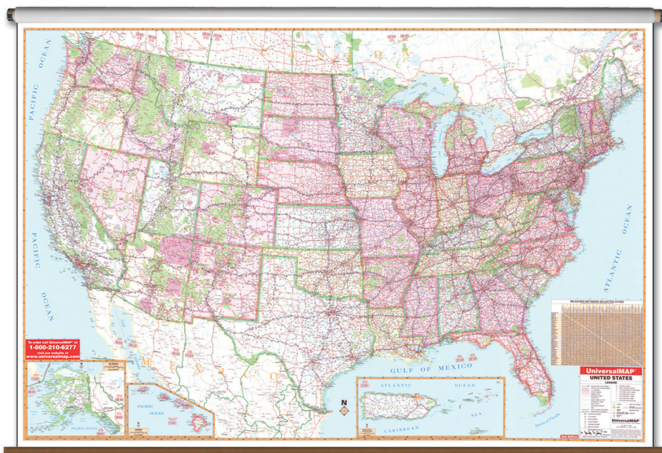
- 25875 World Large Scale Wall Map on Roller..... \$249.00
- 26134 World Large Scale Wall Map on Roller with BB \$269.00
- 26114 U.S./World Large Scale Wall Map Combo on Roller \$279.00
- 26115 U.S./World Large Scale Combo Wall Map with BB .. \$299.00
- 25987 Robinson Upside Down World Map..... \$199.00
- 26115 Robinson Upside Down World Map on Roller..... \$229.00

U.S. Regional Wall Maps

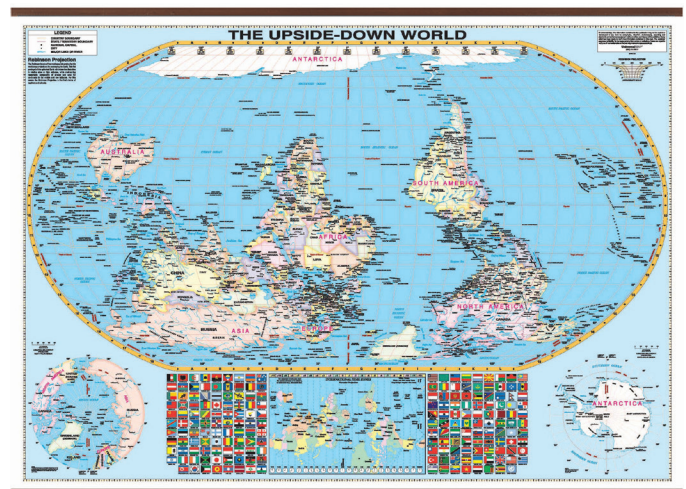
- 17025 Eastern U.S. Wall Map with Backboard..... \$269.00
- 22155 New England Wall Map with Backboard..... \$269.00
- 16965 North/Central U.S. Wall Map with Backboard..... \$269.00
- 16925 Northeast U.S. Wall Map with Backboard..... \$269.00
- 17005 Northwest U.S. Wall Map with Backboard..... \$269.00
- 22156 South Central U.S. Wall Map with Backboard \$269.00
- 26841 Southeast U.S. Wall Map with Backboard \$269.00
- 16985 Southwest U.S. Wall Map with Backboard..... \$269.00



#26698
60" x 42"



#25732
60" x 42"



#25987
60" x 42"

See price list for complete line of products.

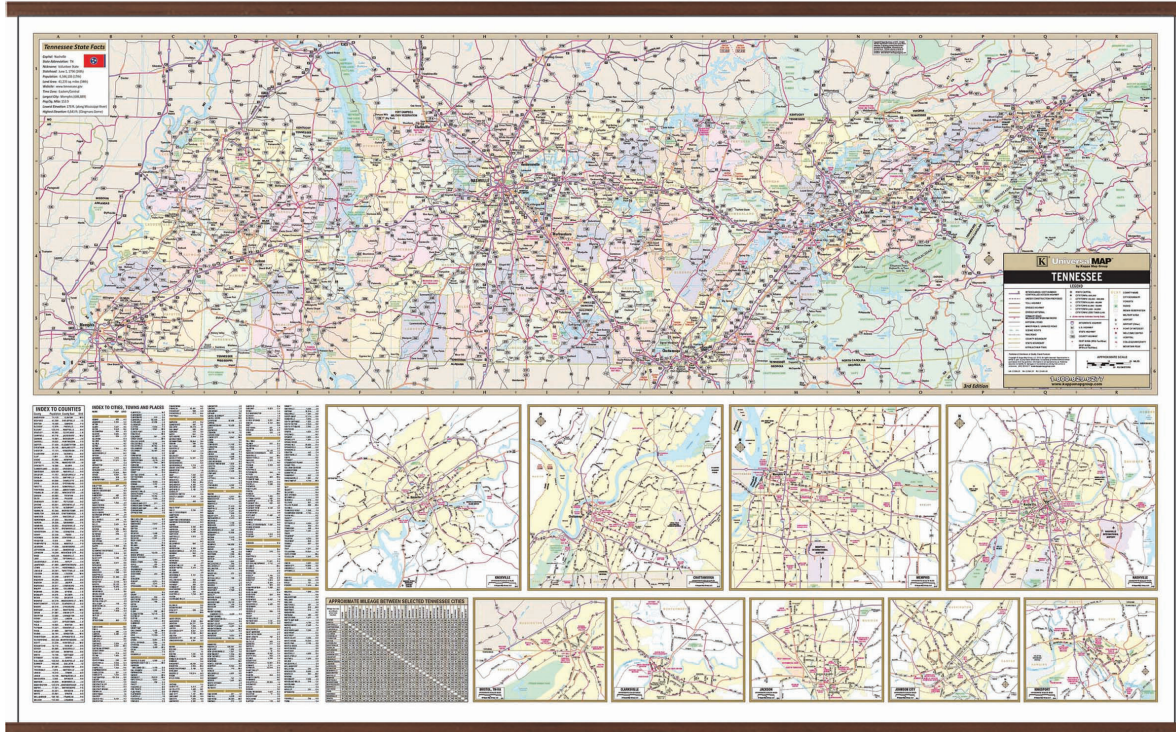
KAPPA MAP GROUP





MORE WALL MAPS

Large Scale, State & Regional Wall Maps



Tennessee State
70" x 42" Item #: 26836

State Wall Maps

Featuring detailed political boundaries, cities, highways and points of interest. All 50 states also available on roller, call for pricing and availability.

State Wall Maps on Roller \$249.00
 State Wall Maps on Roller with Backboard..... \$269.00

16825	Alabama Wall Map with Backboard.....	\$269.00
26853	Alaska Wall Map with Backboard	\$269.00
17395	Arizona Wall Map with Backboard	\$269.00
26820	Arkansas Wall Map with Backboard	\$269.00
19336	California Wall Map with Backboard	\$269.00
17535	Colorado Wall Map with Backboard.....	\$269.00
18185	Connecticut Wall Map with Backboard	\$269.00
26821	CT/RI/MA Wall Map with Backboard	\$269.00
26828	Delaware/Maryland Wall Map with Backboard	\$269.00
11415	Florida Wall Map with Backboard	\$269.00
26822	Georgia Wall Map with Backboard	\$269.00
26857	Hawaii Wall Map with Backboard	\$269.00
26867	Idaho Wall Map with Backboard	\$269.00
26823	Illinois Wall Map with Backboard	\$269.00
18225	Indiana Wall Map with Backboard	\$269.00
26824	Iowa Wall Map with Backboard.....	\$269.00
26866	Kansas Wall Map with Backboard	\$269.00
16885	Kentucky Wall Map with Backboard	\$269.00
26825	Louisiana Wall Map with Backboard.....	\$269.00
26826	Maine Wall Map with Backboard	\$269.00
26828	Maryland/Delaware Wall Map with Backboard	\$269.00
26827	Massachusetts Wall Map with Backboard	\$269.00
12815	Michigan Wall Map with Backboard.....	\$269.00
18835	Minnesota Wall Map with Backboard	\$269.00

17885	Mississippi Wall Map with Backboard.....	\$269.00
18265	Missouri Wall Map with Backboard.....	\$269.00
26868	Montana Wall Map with Backboard	\$269.00
18505	Nebraska Wall Map with Backboard.....	\$269.00
26829	Nevada Wall Map with Backboard	\$269.00
26830	New Hampshire Wall Map with Backboard	\$269.00
26831	New Jersey Wall Map with Backboard	\$269.00
26832	New Mexico Wall Map with Backboard.....	\$269.00
26833	New York Wall Map with Backboard	\$269.00
16725	North Carolina Wall Map with Backboard.....	\$269.00
16785	North/South Carolina Wall Map Backboard.....	\$269.00
26861	North Dakota Wall Map with Backboard.....	\$269.00
13965	Ohio Wall Map with Backboard.....	\$269.00
26834	Oklahoma Wall Map with Backboard.....	\$269.00
18855	Oregon Wall Map with Backboard	\$269.00
26835	Pennsylvania Wall Map with Backboard	\$269.00
26752	Rhode Island Wall Map with Backboard.....	\$269.00
17575	South Carolina Wall Map with Backboard	\$269.00
26865	South Dakota Wall Map with Backboard	\$269.00
26836	Tennessee Wall Map with Backboard.....	\$269.00
18415	Texas Wall Map with Backboard	\$269.00
18565	Utah Wall Map with Backboard.....	\$269.00
26837	Vermont Wall Map with Backboard.....	\$269.00
16705	Virginia Wall Map with Backboard	\$269.00
26869	Washington Wall Map with Backboard	\$269.00
26838	Washington DC Wall Map with Backboard.....	\$269.00
26839	West Virginia Wall Map with Backboard	\$269.00
26840	Wisconsin Wall Map with Backboard.....	\$269.00
26870	Wyoming Wall Map with Backboard	\$269.00





ROLLED MAPS *Political*

World Primary Paper,
40" x 28" Item #: 11766



Michigan Illustrated, Rolled
28" x 49" Item #: 17334

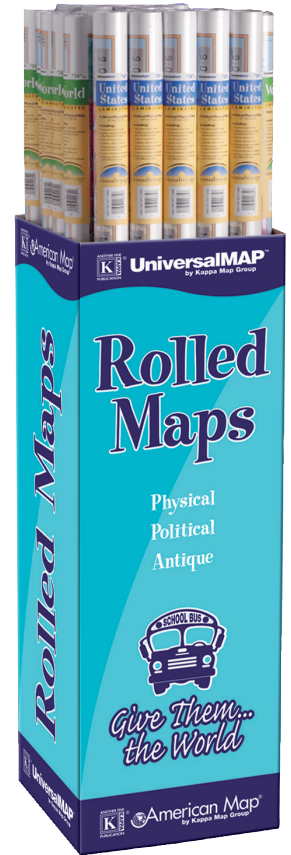


**36-unit
floor
display
available**

U.S. Primary Paper,
40" x 28" Item #: 15007



Canada Primary Paper,
40" x 28" Item #: 27093



Rolled Maps

Rolled Maps of the United States, Canada, and the world are the perfect complement for students of all ages. Available in paper or laminated versions, these full-color images are the same clear, concise maps seen in the notebook map and deskpad map for easy cross-referencing. 40" x 28"

The United States and Canada Rolled Maps feature capitals and state or provincial boundaries. The World Rolled Map displays the Mercator projection and offers complete coverage, including an inset of Europe.

- 15007 U.S. Rolled Map with Paper Finish \$4.99
- 15008 U.S. Rolled Map with Laminated Finish \$12.99
- 27093 Canada Rolled Map with Paper Finish \$4.99

- 27094 Canada Rolled Map with Laminated Finish \$12.99
- 11766 World Rolled Map with Paper Finish \$4.99
- 11767 World Rolled Map with Laminated Finish \$12.99
- 12489 US/World Rolled Map with Paper Finish \$7.99
- 25176 US/World Rolled Map with Laminated Finish \$19.99
- 27149 Can/World Rolled Map with Paper Finish \$7.99
- 27150 Can/World Rolled Map with Laminated Finish \$19.99
- 17334 Michigan Illustrated/Rolled \$9.99
- 23696 Display NC
- 23697 Shipper NC

See price list for complete line of products.

KAPPA MAP GROUP





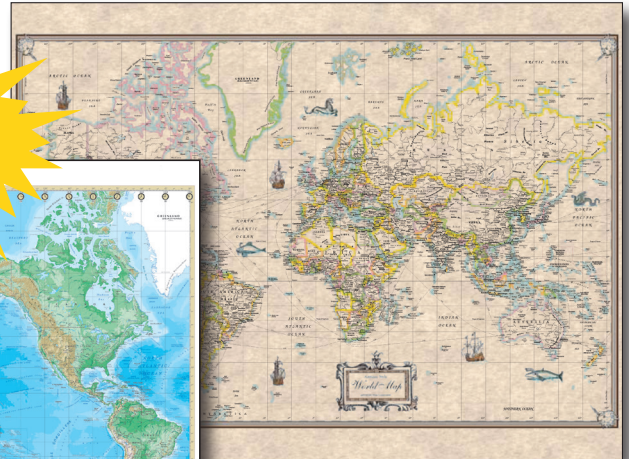
ROLLED MAPS *Physical & Political*



U.S. Adv. Physical Paper,
48" x 36"; Item #: 29176



World Adv. Physical Paper,
48" x 36"; Item #: 29177



Antique Style World Paper,
48" x 36"; Item #: 15826

Laminated versions are markable!



U.S. Advanced Political Paper,
48" x 36"; Item #: 29180



World Advanced Political Paper,
48" x 36" Item #: 29181

U.S. & World Advanced Physical & Political Rolled Maps

The Advanced Rolled Map Series features more detailed city information with wetlands and desert locations identified. Physical World shows ocean currents and water depths plus includes an elevation cross-section with color bar. Political Series includes State or Country flags. Available in paper or laminated versions. 48" x 36"

- 29176 U.S. Advanced Physical Map with Paper Finish \$6.99
- 29178 U.S. Advanced Physical Map with Laminated Finish.....\$16.99
- 29180 U.S. Advanced Political Map with Paper Finish \$6.99
- 29182 U.S. Advanced Political Map with Laminated Finish.....\$16.99

- 29177 World Advanced Physical Map with Paper Finish \$6.99
- 29179 World Advanced Physical Map with Laminated Finish...\$16.99
- 29181 World Advanced Political Map with Paper Finish \$6.99
- 29183 World Advanced Political Map with Laminated Finish..\$16.99

- 29821 U.S./World Adv. Physical Map with Paper Finish..... \$11.99
- 29823 U.S./World Adv. Physical Map with Laminated Finish...\$21.99
- 29820 U.S./World Adv. Political Map with Paper Finish \$11.99
- 29822 U.S./World Adv. Political Map with Laminated Finish....\$21.99

- 15826 Antique Style World Map with Paper Finish \$7.99
- 15827 Antique Style World Map with Lam Finish..... \$17.99



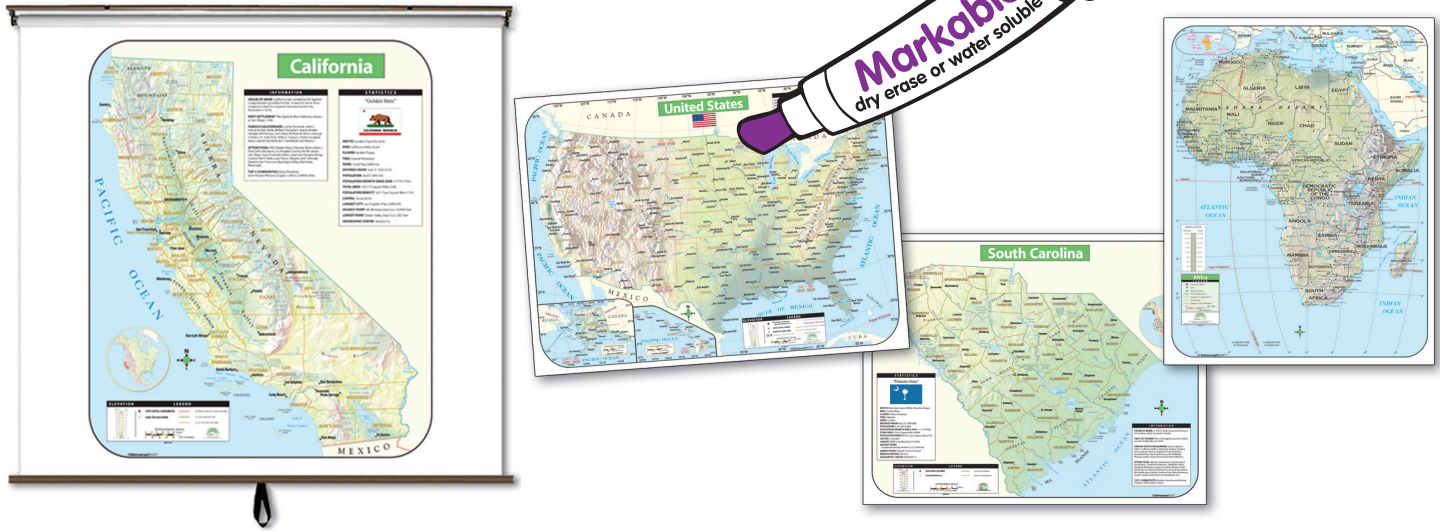
KAPPA MAP GROUP

See price list for complete line of products.



SHADED RELIEF MAPS

Available rolled or wall map size!



Shaded Relief Maps

Colorful and easy to read, these shaded relief maps provide educators with a great geographical teaching aid. A colored bar graph clearly shows variations in elevation. Includes boundaries, geographical features, time zones and more. Available in both laminated Rolled Map -28" x 38" and laminated Large Scale Wall Map - 64" x 54" approx. on Roller with Backboard.

Shaded Relief Rolled Maps \$19.95
 Shaded Relief Large Scale Wall Maps on BB \$199.99

Title	Rolled	Wall Map
Alabama Shaded Relief Map.....	28370	16611
Alaska Shaded Relief Map.....	28371	16622
Arizona Shaded Relief Map.....	28372	16625
Arkansas Shaded Relief Map.....	28373	16628
California Shaded Relief Map.....	28374	16631
Colorado Shaded Relief Map.....	28375	16634
Connecticut Shaded Relief Map.....	28376	16637
Delaware Shaded Relief Map.....	28377	16640
Florida Shaded Relief Map.....	28378	16646
Georgia Shaded Relief Map.....	28379	16649
Hawaii Shaded Relief Map.....	28380	16652
Idaho Shaded Relief Map.....	28381	16655
Illinois Shaded Relief Map.....	28382	16658
Indiana Shaded Relief Map.....	28383	16613
Iowa Shaded Relief Map.....	28384	16664
Kansas Shaded Relief Map.....	28385	16667
Kentucky Shaded Relief Map.....	28386	16670
Louisiana Shaded Relief Map.....	28387	16673
Maine Shaded Relief Map.....	28388	16676
Maryland Shaded Relief Map.....	28389	16679
Massachusetts Shaded Relief Map.....	28390	16682
Michigan Shaded Relief Map.....	28391	16685
Minnesota Shaded Relief Map.....	28392	16688
Mississippi Shaded Relief Map.....	28393	16691
Missouri Shaded Relief Map.....	28394	16694

Montana Shaded Relief Map.....	28395	16697
Nebraska Shaded Relief Map.....	28396	16615
Nevada Shaded Relief Map.....	28400	16700
New England Shaded Relief Map.....	28431	16956
New Hampshire Shaded Relief Map.....	28397	16708
New Jersey Shaded Relief Map.....	28398	16711
New Mexico Shaded Relief Map.....	28399	16714
New York Shaded Relief Map.....	28401	16718
North Carolina Shaded Relief Map.....	28402	16728
North Dakota Shaded Relief Map.....	28403	16731
Ohio Shaded Relief Map.....	28404	16734
Oklahoma Shaded Relief Map.....	28405	16737
Oregon Shaded Relief Map.....	28406	16740
Pennsylvania Shaded Relief Map.....	28407	16643
Rhode Island Shaded Relief Map.....	28408	16744
South Carolina Shaded Relief Map.....	28409	16617
South Dakota Shaded Relief Map.....	28410	16747
Tennessee Shaded Relief Map.....	28411	16750
Texas Shaded Relief Map.....	28412	16753
Utah Shaded Relief Map.....	28413	16756
Vermont Shaded Relief Map.....	28414	16759
Virginia Shaded Relief Map.....	28415	16762
Washington Shaded Relief Map.....	28416	16619
West Virginia Shaded Relief Map.....	28417	16765
Wisconsin Shaded Relief Map.....	28418	16768
Wyoming Shaded Relief Map.....	28419	16771

U.S. Shaded Relief Map.....	28420	16948
World Shaded Relief Map.....	28422	16951

Africa Shaded Relief Map.....	28423	17077
Antarctica Shaded Relief Map.....	28426	17091
Asia Shaded Relief Map.....	28427	17094
Australia Shaded Relief Map.....	28428	17109
Canada Shaded Relief Map.....	28421	17080
Central America Shaded Relief Map.....	28430	17106
Europe Shaded Relief Map.....	28429	17097
North America Shaded Relief Map.....	28424	17085
South America Shaded Relief Map.....	28425	17088

See price list for complete line of products.

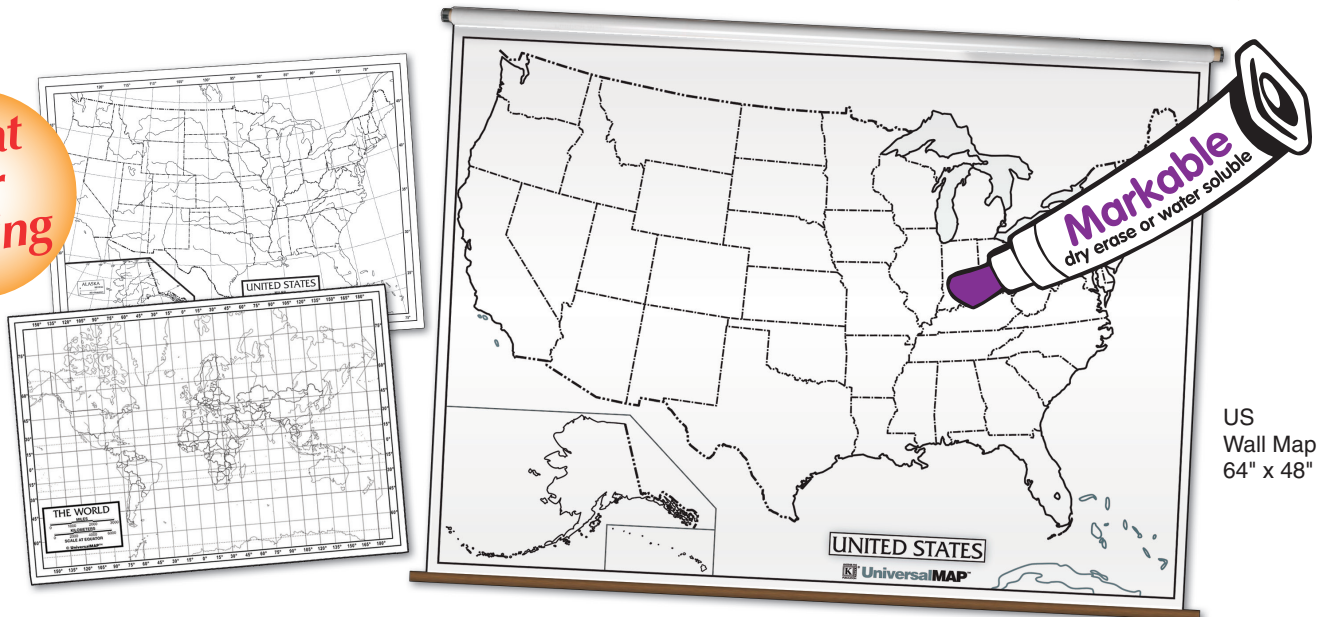
KAPPA MAP GROUP





OUTLINE MAPS

Great For Testing



US Wall Map
64" x 48"

United States Outline Wall Map

Perfect for classroom activities and student testing, our new 64" x 48" U.S. Outline wall map works with our 8.5" x 11" outline sets. Other titles available in Wall Map format at your request. Call (800) 829-6277

U.S. Outline Wall Map - Roller 12872\$179.00

Outline Maps

Perfect for classroom activities and student testing, Outline Maps contain political boundaries and longitude/latitude lines. Each set contains 50 paper or laminated outline maps of the U.S., World, or individual continents. A 50-state set is also available. 8.5" x 11"

Outline Map Series Paper Set of 50 \$9.95
Outline Map Series Laminated Set of 50 \$29.95

Title	Paper	Laminated
U.S. Outline Map.....	21218	21273
50 State Outline Map Set	21222	21275
Alabama Outline Map	21168	21223
Alaska Outline Map	21169	21224
Arizona Outline Map	21170	21225
Arkansas Outline Map	21171	21226
California Outline Map	21172	21227
Colorado Outline Map	21173	21228
Connecticut Outline Map	21174	21229
Delaware Outline Map	21175	21230
Florida Outline Map	21176	21231
Georgia Outline Map	21177	21232
Hawaii Outline Map	21178	21233
Idaho Outline Map	21179	21234
Illinois Outline Map	21180	21235
Indiana Outline Map	21181	21236
Iowa Outline Map.....	21182	21237
Kansas Outline Map	21183	21238
Kentucky Outline Map	21184	21239
Louisiana Outline Map.....	21185	21240
Maine Outline Map	21186	21241
Maryland Outline Map	21187	21242
Massachusetts Outline Map	21188	21243
Michigan Outline Map.....	21189	21244
Minnesota Outline Map.....	21190	21245

Mississippi Outline Map.....	21191	21246
Missouri Outline Map.....	21192	21247
Montana Outline Map	21193	21248
Nebraska Outline Map.....	21194	21249
Nevada Outline Map.....	21198	21253
New England Outline Map.....	25522	25523
New Hampshire Outline Map.....	21195	21250
New Jersey Outline Map.....	21196	21251
New Mexico Outline Map.....	21197	21252
New York Outline Map	21199	21254
North Carolina Outline Map.....	21200	21255
North Dakota Outline Map.....	21201	21256
Ohio Outline Map.....	21202	21257
Oklahoma Outline Map.....	21203	21258
Oregon Outline Map	21204	21259
Pennsylvania Outline Map	21205	21260
Rhode Island Outline Map.....	21206	21261
South Carolina Outline Map.....	21207	21262
South Dakota Outline Map.....	21208	21263
Tennessee Outline Map.....	21209	21264
Texas Outline Map	21210	21265
Utah Outline Map.....	21211	21266
Vermont Outline Map.....	21212	21267
Virginia Outline Map	21213	21268
Washington Outline Map	21214	21269
West Virginia Outline Map	21215	21270
Wisconsin Outline Map.....	21216	21271
Wyoming Outline Map	21217	21272

Africa Outline Map.....	21221	25370
Asia Outline Map	25379	25380
Antarctica Outline Map	25377	25378
Australia Outline Map	25371	25372
Canada Outline Map.....	21219	25305
Central America Outline Map.....	25467	25468
Europe Outline Map.....	25381	25382
North America Outline Map	25373	25374
South America Outline Map.....	25375	25376
World Outline Map.....	21220	21274

21167 US/World Transparency.....\$14.95

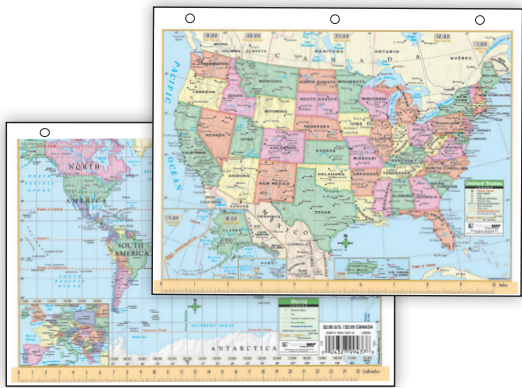
See price list for complete line of products.



KAPPA MAP GROUP



NOTEBOOK MAPS




US/WORLD NOTEBOOK MAP-Back and Front
Item #15024

SOLAR SYSTEM MAP
with solar system fact sheet.
Item #15756




US PRESIDENTS PRIMER
Images & facts of the first 44
presidents. Item #15766



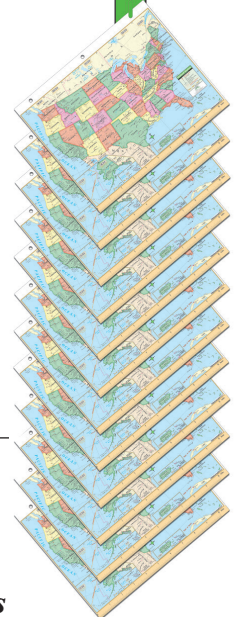
WORLD POLITICAL MAP
World Map on one side, fact
sheet on the back.
Item #15752



US POLITICAL MAP
with fact sheet on back.
Item #15739



Free
clipstrips
available!



Notebook Maps

These 8.5" x 11", three-hole punched maps are designed to fit in any normal-sized binder. Students will develop skills working with these colorful, two-sided, laminated maps. Includes a ruler measuring inches on the U.S. side and centimeters on the world side. Landforms are shown in shaded relief. Uses the same cartography as our Primary Maps.

10717	Canada/World Notebook Map	\$2.95
15756	Solar System Notebook Map with Facts.....	\$2.99
15739	US Notebook Map with US Facts	\$2.99
15766	US Presidents Notebook Primer	\$2.99
15024	US/World Notebook Map	\$2.95
15752	World Notebook Map with World Facts	\$2.99

Continent Notebook Maps Now Available!
(see page 2)

See price list for complete line of products.

FREE Merchandising Clip Strips

These colorful plastic clip strips make displaying notebook maps fun and easy! Each strip has printed header with 12 pegs; can hold multiple units per peg. Available options:


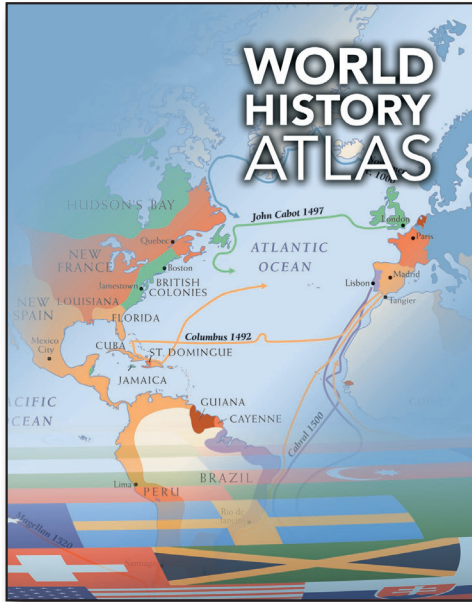
29050	US & World Notebook Maps (Green)	FREE
-------	--	------

KAPPA MAP GROUP





ATLASES



World History Atlas



Colorful, easy to read and informative book of 44 World Maps for any student of history. Maps coordinate with the History Wall Map series. 8.5" x 11"

29969 World History Atlas.....\$12.95

US History Atlas

A walk through time for any student of United States History. Enjoy the color and easy to read detail of the 45 carefully selected maps that coordinate with our History Wall Map Series. 8.5" x 11"

29968 United States History Atlas\$12.95



2018 North America Mid Size Large Print

Colorful maps of the United States, Canada and Mexico in rich detail and Large Print! Convenient same-page indexing and detailed inset maps of major cities and metro areas. 8" x 10.875"

16532 2018 North America Mid Size LP Atlas..... \$11.99

The World Atlas Scholastic Edition

An excellent reference for students of all ages—at an economical price. Features accurate and up-to-date cartography in a user-friendly format. Completely indexed, contains a world and U.S. fact sheet, and full-color maps. 8.5" x 11"

11768 World Scholastic Atlas \$5.99

See price list for complete line of products.



KAPPA MAP GROUP



POSTER & POLITICAL MAPS




U.S. Political Map
Poster-sized:
All maps are 28" x 40"
Item #: 17129



Solar System Map
with Fact Sheet
Item #: 17187



World Political Map
Poster-sized
Item #: 17130



US President Primer with Fact Sheet
Item #: 17188



Poster-sized and Folded Political Maps
Folded Maps of the United States and the world are the perfect complement for students of all ages. 40" x 28" poly-bagged; hole-punched and ready to hang!

- 17129 U.S. Political Map \$3.99
- 17130 World Political Map \$3.99
- 17187 Solar System Map with Fact Sheet \$3.99
- 17188 US Presidents with Fact Sheet \$3.99

See price list for complete line of products.





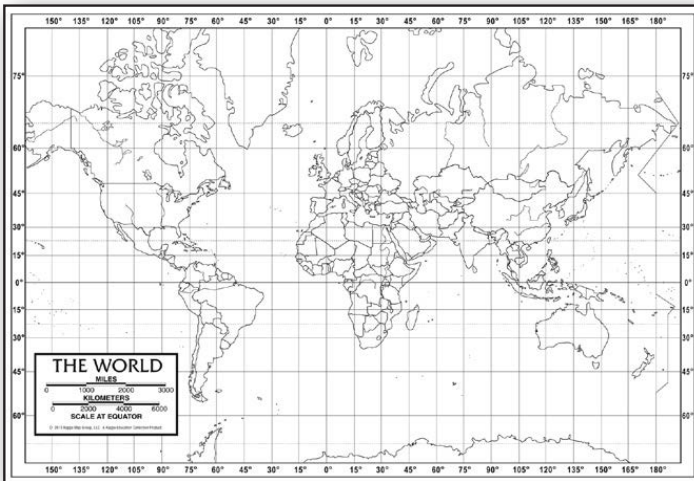
MAP PACKS



U.S. Outline Map
Item #: 16319



U.S./World Study Map Pack
17" x 11"
Item #: 16307



World Outline Map
Item #: 16320



Outline Map Packs

Outline Map Study Packs are one-sided, 50-sheet paper packs at a legible 17" x 11". Maps show outlines of counties, and states or countries within the map. These maps are unlabeled and perfect for classroom or home testing. - 50 Sheet pack

- 16350 50 State Outline Map - 50 Sheet Pack \$11.99
- 16319 US Outline Map - 50 Sheet Pack..... \$11.99
- 16320 World Outline Map - 50 Sheet Pack Map \$11.99

US & World Study Maps Pack

Individual US & World titles include a fully labeled map on side one and an unlabeled version on side two. The combination US & World includes a fully labeled US map on side one, and a fully labeled World map on side two. 17"x 11" - 50 Sheet Pack

- 16307 US/World Study Map - 50 Sheet Pack\$19.99
- 16308 US Study Map - 50 Sheet Pack.....\$19.99
- 16310 World Study Map - 50 Sheet Pack\$19.99



See price list for complete line of products.





Treasury of Illustrated Classics

CLASSIC BOOKS

The Treasury Illustrated Classics series presents timeless tales in an easy-to-read, hardcover format with illustrations. These hardcover classics are a must and a price that cannot be beat. All books have a 192 page count.

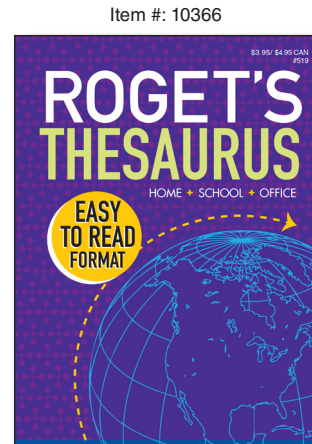
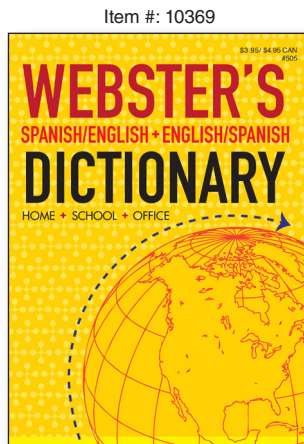
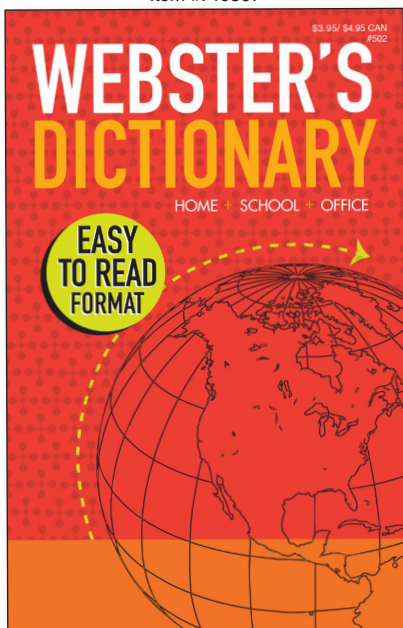
	Retail
16424 Alice in Wonderland.....	\$2.99
16426 Black Beauty.....	\$2.99
17169 The Wind in the Willows.....	\$2.99
17171 White Fang.....	\$2.99
16436 The Adventures of Tom Sawyer.....	\$2.99
16429 The Secret Garden.....	\$2.99
16427 Little Women.....	\$2.99
17172 Great Expectations.....	\$2.99
17168 The Call of the Wild.....	\$2.99

Once upon a time....



English/Spanish Reference Books

10367 Webster's Dictionary.....	\$3.95
10369 Spanish/English Dictionary.....	\$3.95
10366 Roget's Thesaurus.....	\$3.95



See price list for complete line of products.







COLOR & ACTIVITY

Sesame Street Write & Wipe Workbooks

A fun & effective tool for teaching first skills. Pages wipe clean so that exercises can be repeated again and again.

	<u>Retail</u>
17237 Alphabet Write & Wipe Workbook.....	\$3.95
17238 Colors Write & Wipe Workbook.....	\$3.95
17239 Numbers Write & Wipe Workbook	\$3.95

*Check out your
low cost on
these items!*



Sesame Street Scratch 'N Smell

A series of unique board books that tickle the nose while stimulating the brain with the cheerful adventures of our Sesame Street friends.

	<u>Retail</u>
17230 Alphabet Fruit Scratch 'N Smell Book	\$3.95
17231 Out & About with the Count Scratch 'N Smell Book.....	\$3.95
17232 Happy Birthday Zoe! Scratch 'N Smell Book.....	\$3.95

Sesame Street Workbooks

A comprehensive series of workbooks covering the essential concepts, decorated with Sesame Street characters.

	<u>Retail</u>
17206 Workbook- Alphabet	\$3.95
17207 Workbook- Colors	\$3.95
17208 Workbook- Letter Sounds.....	\$3.95
17209 Workbook- Numbers.....	\$3.95



"Sesame Workshop"® and "Sesame Street"® and associated characters, trademarks, and design elements are owned and licensed by Sesame Workshop. © 2017 Sesame Workshop. All rights reserved. © Availability isn't guaranteed for the life of the catalog.

KAPPA MAP GROUP

See price list for complete line of products.





KID'S TRAVEL PRODUCTS

Take Sparky™ Along For Your Little Passenger



Sesame Street Flash Cards

The lovable characters from Sesame Street make the ideal partner for teaching early concepts like color, numbers and the alphabet.

17233	ABC's Flash Cards.....	<u>Retail</u> \$3.95
17234	Beginning Words Flash Cards.....	\$3.95
17235	Colors, Shapes & More Flash Cards.....	\$3.95
17236	Numbers Flash Cards.....	\$3.95

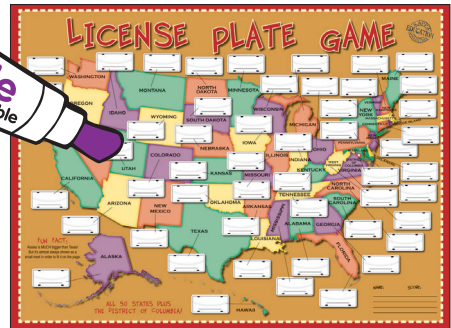
Check out your low cost on these items!

"Sesame Workshop"® and "Sesame Street"® and associated characters, trademarks, and design elements are owned and licensed by Sesame Workshop. © 2017 Sesame Workshop. All rights reserved. © Availability isn't guaranteed for the life of the catalog.


This multi-activity map comes with its own a water-based pen so it can be used over and over!
 Kid's Travel Activity Map
 Item #: 22283




Write-on & wipe off!



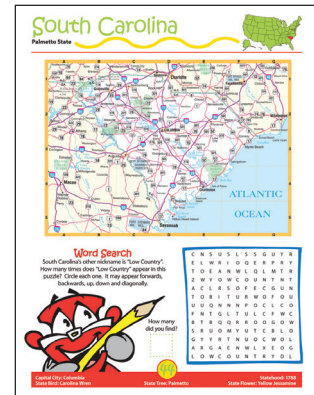
Match license plates with their corresponding states in this fun and exciting write-on, wipe-off travel game!



License Plate Game
 Item #: 16306



Sparky is back bringing fun and games in Universal Map's children's activity book. Provides individual full-color maps of each state, plus the U.S., Mexico, and Canada



Kid's United States Atlas
 Item #: 22736

8.5"x11" - 64 Pages

Each page includes a state map with major cities and interstates plus a related game or puzzle.

Kid's Travel Products

Kappa Map Group Kid's travel activities combine learning and fun, with all kinds of map and travel related games, mazes, puzzles, coloring activities and more! Some featuring the wonderful, whimsical illustrations of award-winning artist Craig McKay. Ages 5 to 12.

22283	Kids Travel Activity Map.....	\$6.99
16306	License Plate Game - Laminated Map.....	\$6.99

See price list for complete line of products.





KID'S TRAVEL PRODUCTS


Take Sparky™ Along For Your Little Passenger

Kid's Travel Products

Kappa Map Group Kid's travel activities combine learning and fun, with all kinds of map and travel related games, mazes, puzzles, coloring activities and more! Some featuring the wonderful, whimsical illustrations of award-winning artist Craig McKay. Ages 5 to 12.

22736	Kid's Interstate Road Atlas.....	\$4.95
26077	Sparky Junior Travel Backpack.....	\$19.95
26078	Sparky Travel Backpack.....	\$21.95
26124	Sparky Jr Backpack (Empty).....	\$12.95
26676	Sparky Backpack w/Pic (Empty).....	\$9.95
12556	Favorite Bible Stories.....	\$2.95

Entertain and Educate!
 Filled with unique
 geography-related goodies!



Favorite Bible Stories
 Item #: 12556



Sparky Backpack
 Item #: 26078



Sparky Jr. Backpack
 Item #: 26077



Sparky Jr. Backpack (Empty)
 Item #: 26124



Sparky Backpack (Empty)
 Item #: 26676





MAP ACCESSORIES



Map Displays and Hooks

Four-stepped wall map rack display arrangements hold multiple maps in a compact space. All the map accessories needed to hang any of our classroom wall maps are listed below.

25284	4-Step Classroom Wall Map Rack.....	\$99.99
26617	1 Inch Map Hooks (set of 2)	\$7.99
26618	2 Inch Map Hooks (set of 2)	\$9.99
29633	2 Button Narrow Board Map Holder (Tripod)	\$9.99
29634	2 Button Narrow Board Single Map Holder	\$9.99
	(Used with a single or 2-map set on backboard.)	
26619	Wide Board Combo Map Holder (set of 2)	\$16.99
	(Used for wall map sets that include 3+ maps on backboard.)	
27133	56.5" Backboard Small	\$24.99
27134	67.5" Backboard Medium	\$27.99
27135	80.5" Backboard Large	\$29.99
29632	Tripod Classroom Wall Map Rack.....	\$90.00
29965	67.75" Backboard -Wide.....	\$49.95
29966	57" Backboard -Wide.....	\$39.99



Backboard With 4-Step Classroom Wall Map Rack Holds up to 4 - 2 map sets Item #: 25284



2 Button Narrow Board Single Map Holder with Tripod bracket; Item #: 29633



Wide Board Combo Map Holder (set of 2) Item #: 26619

Without Tripod bracket Item #: 29634



2 Inch Map Hooks (set of 2) Item #: 26618

Map hooks clip on chalkboards and whiteboards



1 Inch Map Hooks (set of 2) Item #: 26617



Tripod Classroom Wall Map Rack (holds 2 maps) Item #: 29632

Uses 2 Button Narrow Board Map Holder Item #: 29633

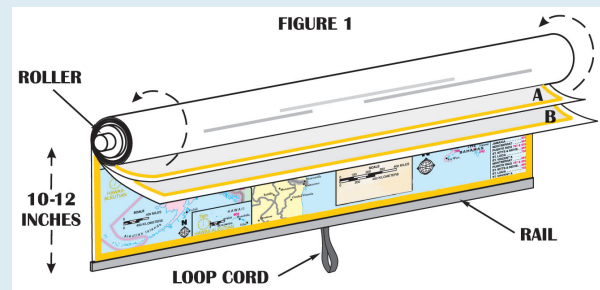
Wooden Wall Map Display Unit

This high quality wooden wall map holder can hold up to 10 maps, and is available in three widths - 60", 66" or 79". Stained an English Chestnut or available unstained. Attractive enough for the boardroom, functional enough for schools or bustling county departments. Call for pricing.

Spring Roller Mounted Wall Map Operation

Changing between multiple maps on one roller:

1. To change between one map and another, gently pull on the loop cord attached to the bottom rail to position maps 10-12 inches from the top roller. See figure 1 below.



2. Flip maps (A, B, etc.) that are in front of the map you want to view over the top of the roller and let them drop behind.
3. Pull down on the wooden rail until the spring roller locks to reveal your selected map.

Steps to re-spring a map roller:

Roller mounted wall maps occasionally lose their spring tension. Here's what to do if this happens to your wall map:

1. Remove the wall map from mounting brackets.
2. Inspect each end of the roller. On one end, you will observe a round stationary post and on the other end, you will notice a flat post that can be turned.
3. The flat post end has a gear type mechanism shaped like a star. Along the outer rim, you should observe teeth. By turning or rotating the wooden roller, these teeth should drop into place and lock on the points of the inner star.
4. To re-spring the tension, hold the roller parallel with the floor. Grasp the flat post end of the roller with a pair of pliers and turn it clockwise, one click at a time. Continue turning five to six turns. Re-hang map on mounting brackets and check for proper tension. Repeat several more turns if additional tension is needed for proper spring action.

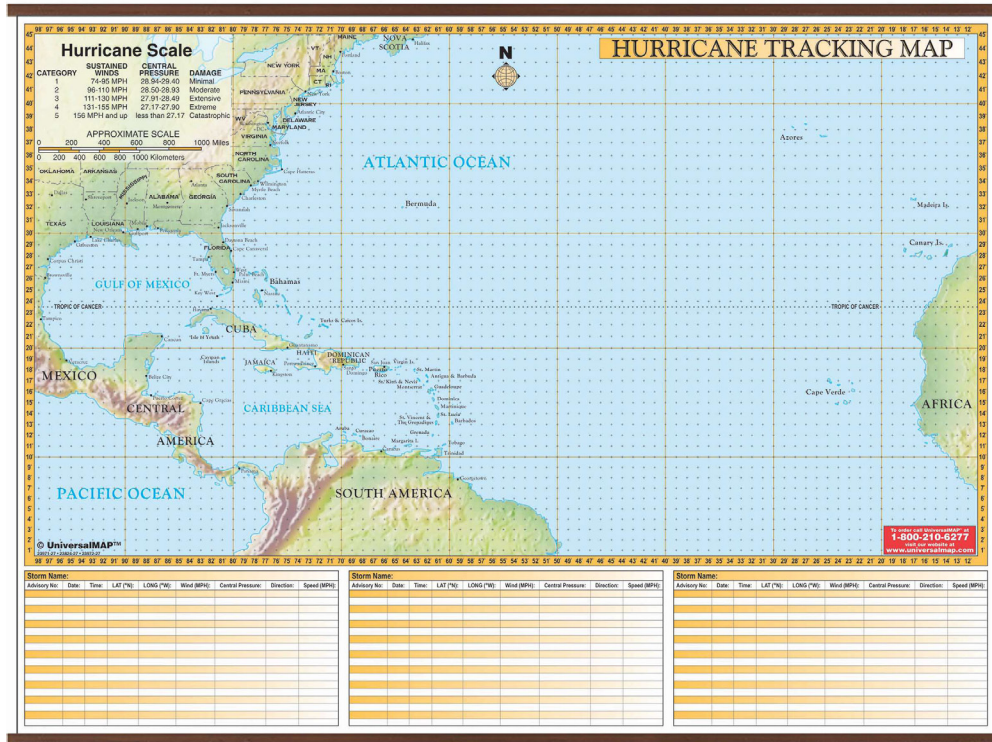
See price list for complete line of products.

KAPPA MAP GROUP

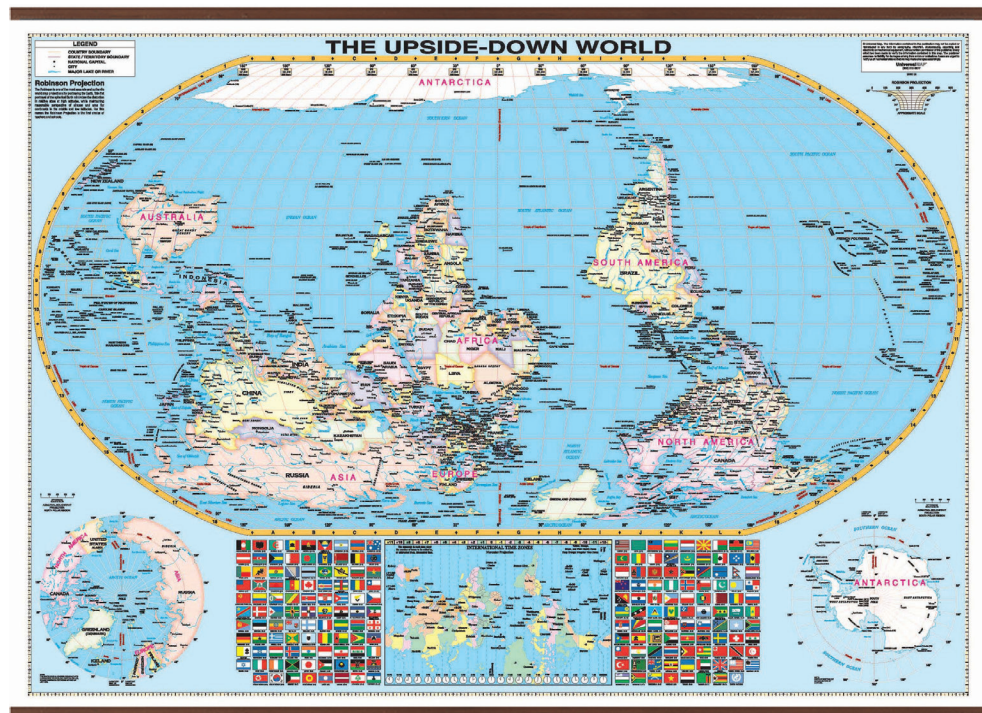




Novelty Maps



Hurricane Tracking Chart Wall Map
 Item #: 2382427
 Retail: \$159.00
 Size: 64" x 50"



Robinson Upside Down Wall Map
 Item #: 25987
 Retail: \$199.00
 Size: 64" x 50"

The upside-down Robinson Projection Wall Map of the World by Kappa Map Group is laminated and measures 58 by 42 inches. This map is a fun way to look at the world, but also provides up to date color-coded countries, major and capital cities, major water features, national flags, country names, state boundaries, longitude/latitude lines, and international time zones. (We also have the Standard Robinson World Wall Map - pg 27)

Contact your sales rep for a complete product listing.

